
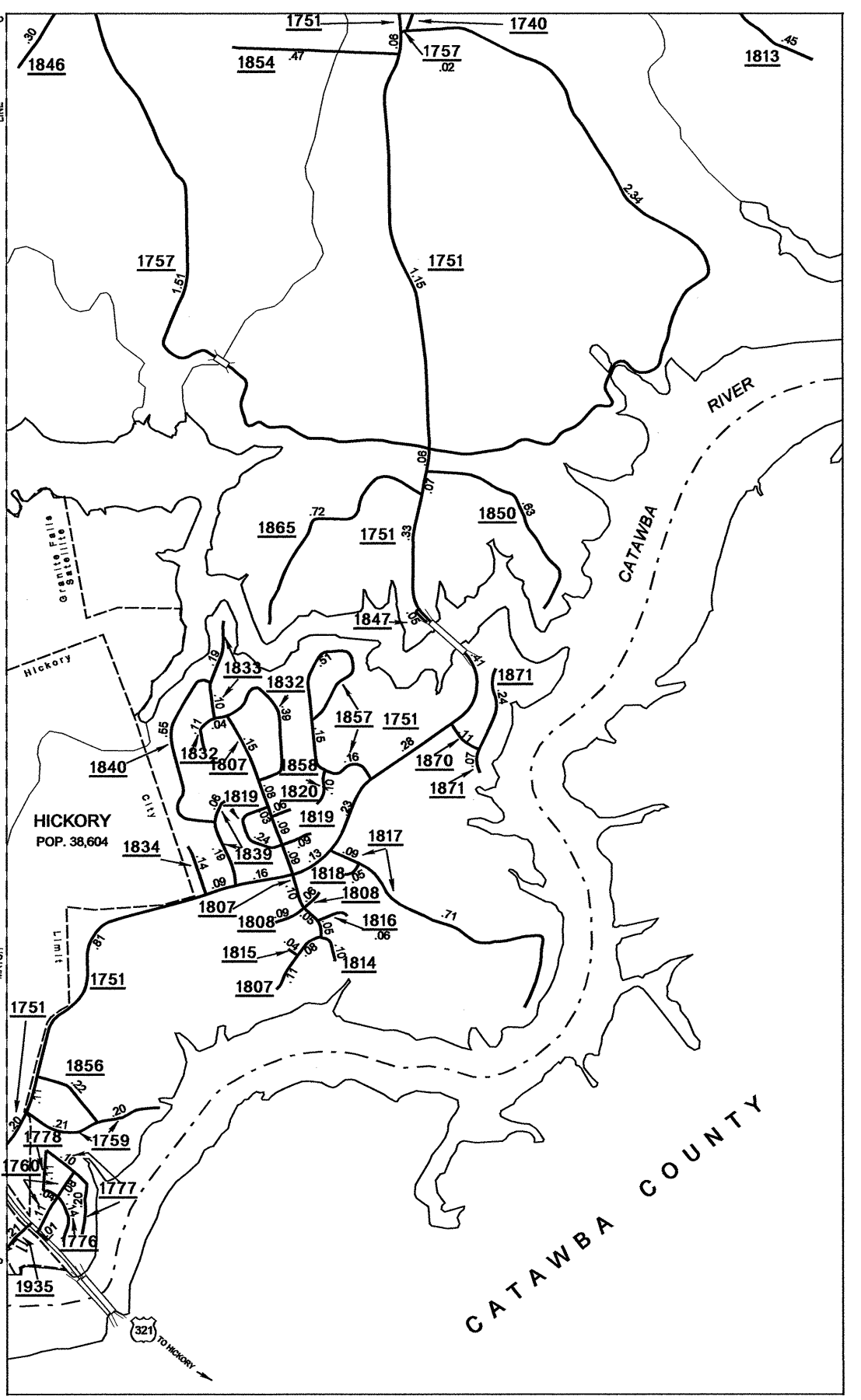
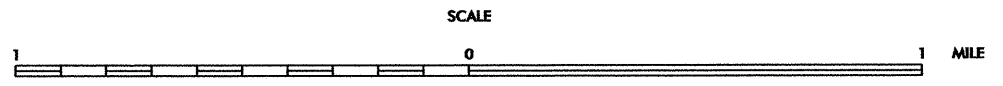


Disclaimer: The IMG Units goal is to provide the most accurate information as possible, the magnitude of the data prevents any guarantee of accuracy or completeness. If you find any information that is incorrect, please send your request to the IMG Unit.



2008 AADT
ANNUAL AVERAGE DAILY TRAFFIC
CALDWELL COUNTY
NORTH CAROLINA
GENERATED BY THE
TRAFFIC SURVEY GROUP
TRANSPORTATION PLANNING BRANCH
BASE MAPS PREPARED BY
NORTH CAROLINA DEPARTMENT OF TRANSPORTATION
STATE ROAD MAINTENANCE UNIT
MAPPING & INFORMATION SECTION
IN COOPERATION WITH THE
U.S. DEPARTMENT OF TRANSPORTATION
FEDERAL HIGHWAY ADMINISTRATION



041

COPIES OF THIS MAP ARE AVAILABLE
FOR PURCHASE AT THE FOLLOWING COST:
ADDRESS:
N.C. DEPARTMENT OF TRANSPORTATION
INFORMATION, MAPPING, AND GRAPHICS
100 SOUTH PARKWAY
RALEIGH, N.C. 27610



REVISED
8/31/00 JCH
12/31/01 JCH
3/30/02 JCH
11/13/03 JCH
12/18/04 JCH
10/08/05 JCH
02/20/06 BDC
10/25/06 BDC
4/29/07 BDC
7/13/07 BDC
10/07/07 BDC
01/18/08 BDC
4/20/08 BDC