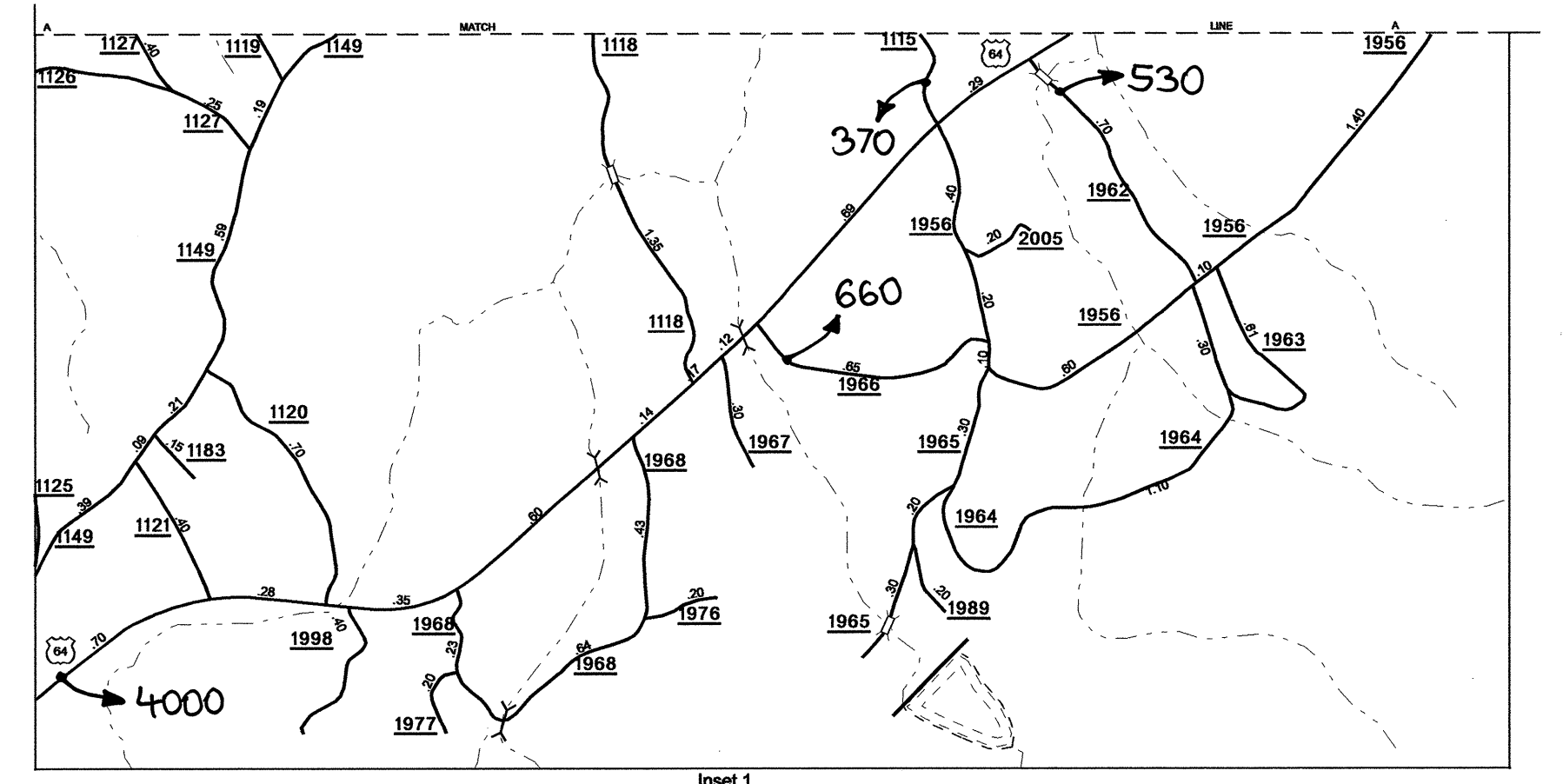
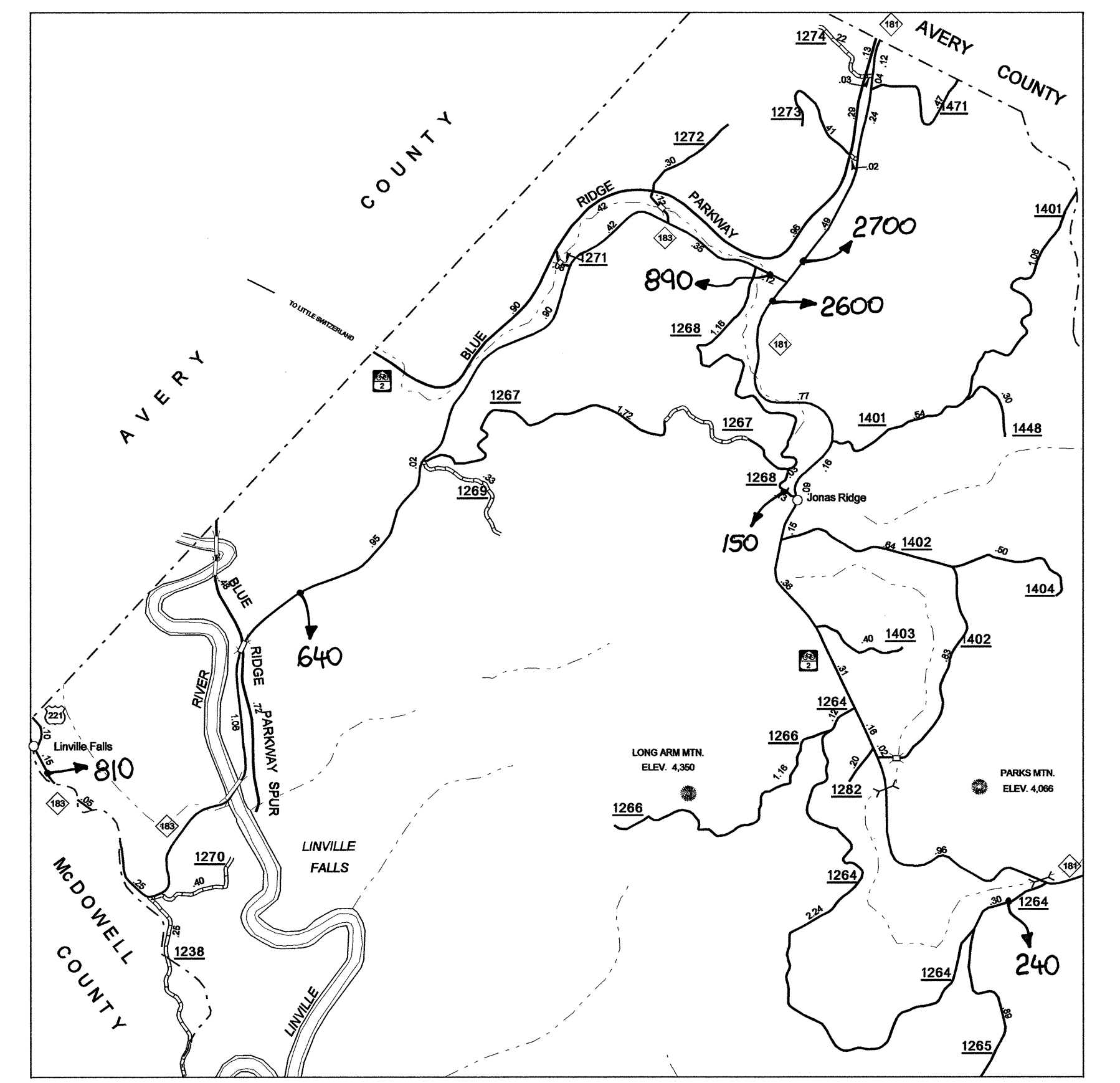
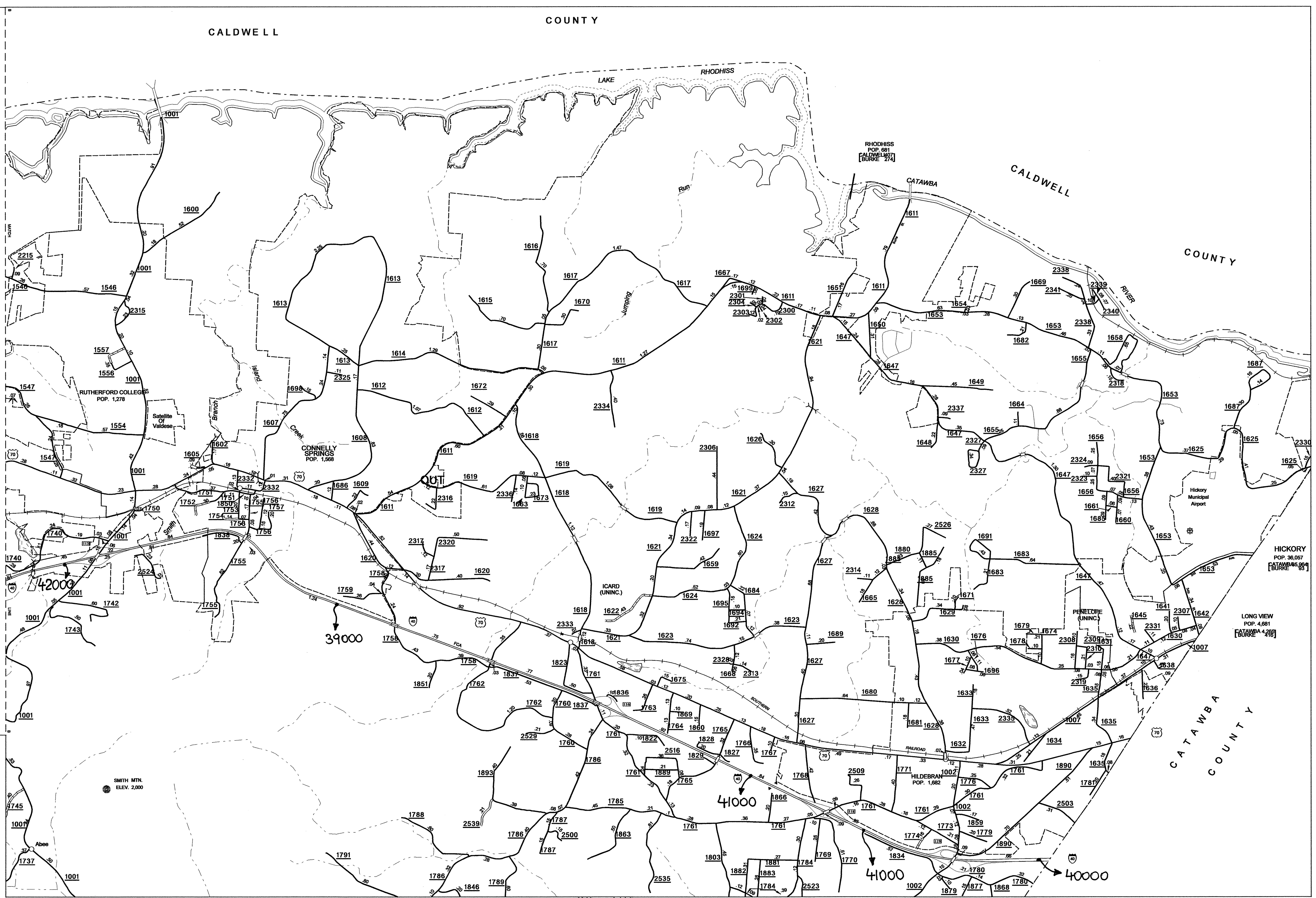
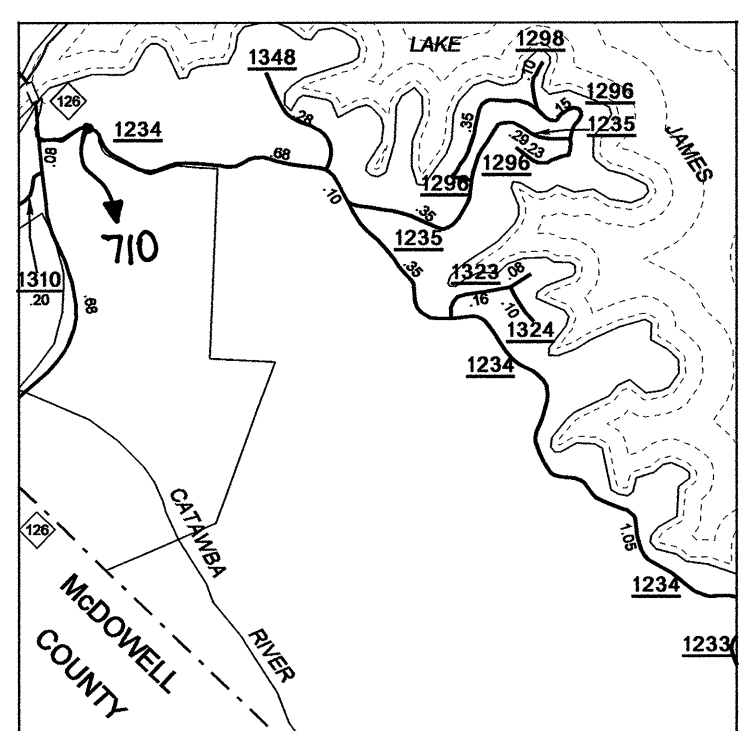




Disclaimer: The IMG Unit's goal is to provide the most accurate information as possible, the magnitude of the data prevents any guarantee of accuracy or completeness. If you find any information that is incorrect, please send your request to the IMG Unit.



2008 AADT
ANNUAL AVERAGE DAILY TRAFFIC
BURKE COUNTY
NORTH CAROLINA
 GENERATED BY THE
TRAFFIC SURVEY GROUP
 TRANSPORTATION PLANNING BRANCH
 BASE MAP PREPARED BY
NORTH CAROLINA DEPARTMENT OF TRANSPORTATION
 STATE ROAD MAINTENANCE UNIT
 MAPPING & INFORMATION SECTION
 IN COOPERATION WITH THE
 U.S. DEPARTMENT OF TRANSPORTATION
 FEDERAL HIGHWAY ADMINISTRATION



COPIES OF THIS MAP ARE AVAILABLE
 BURKE COUNTY, NORTH CAROLINA
 ADDRESS:
 N.C. DEPARTMENT OF TRANSPORTATION
 MAPPING DIVISION
 1500 S.W. 20th Street
 RALEIGH, N.C. 27615

REVISOR	DATE
02/20/08 IMG	
10/09/08 IMG	
10/30/08 IMG	
12/04/08 IMG	
2/18/09 IMG	
4/09/09 SLIM	