
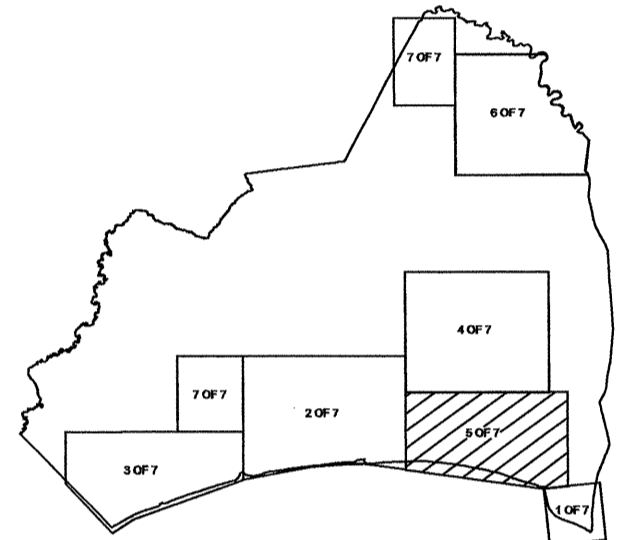

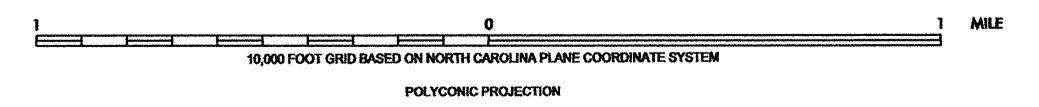


Disclaimer: The IMG Unit's goal is to provide the most accurate information as possible, the magnitude of the data prevents any guarantee of accuracy or completeness. If you find any information that is incorrect, please send your request to the IMG Unit.



2008 AADT
 ANNUAL AVERAGE DAILY TRAFFIC
BRUNSWICK COUNTY
 NORTH CAROLINA
GENERATED BY THE
TRAFFIC SURVEY GROUP
TRANSPORTATION PLANNING BRANCH

BASE MAPPING PREPARED BY
NORTH CAROLINA DEPARTMENT OF TRANSPORTATION
STATE ROAD MAINTENANCE UNIT
MAPPING & INFORMATION SECTION
IN COOPERATION WITH THE
U.S. DEPARTMENT OF TRANSPORTATION
FEDERAL HIGHWAY ADMINISTRATION



BRUNSWICK
 SHEET 4
 COPIES OF THIS MAP ARE AVAILABLE
 TO THE PUBLIC AT A NOMINAL COST.
 N.C. DEPARTMENT OF TRANSPORTATION
 INFORMATION, MAPPING AND GRAPHICS
 DIVISION
 1547 MAIL SERVICE CENTER
 RALEIGH, N.C. 27699-1547

REVISION
07/10/08 BCH
11/15/08 BCH
2/23/09 BCH
11/23/09 BCH
3/25/07 BCH
5/17/07 BCH
7/20/07 BCH
3/26/08 BCH
12/1/08 BCH
12/20/08 M.C.