
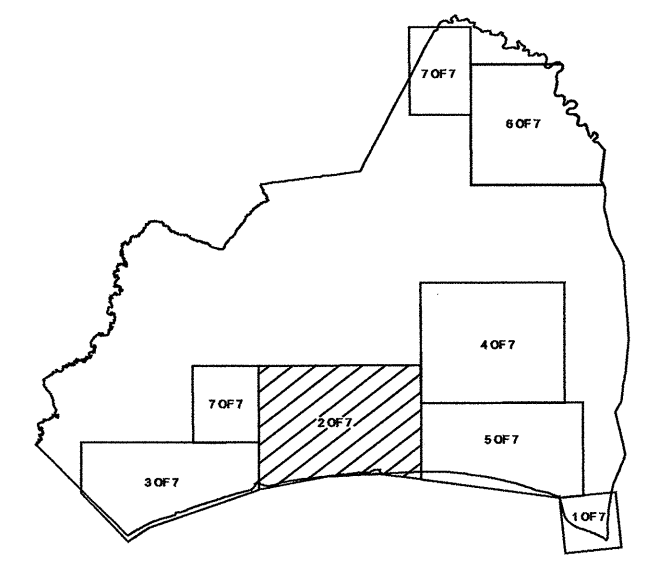

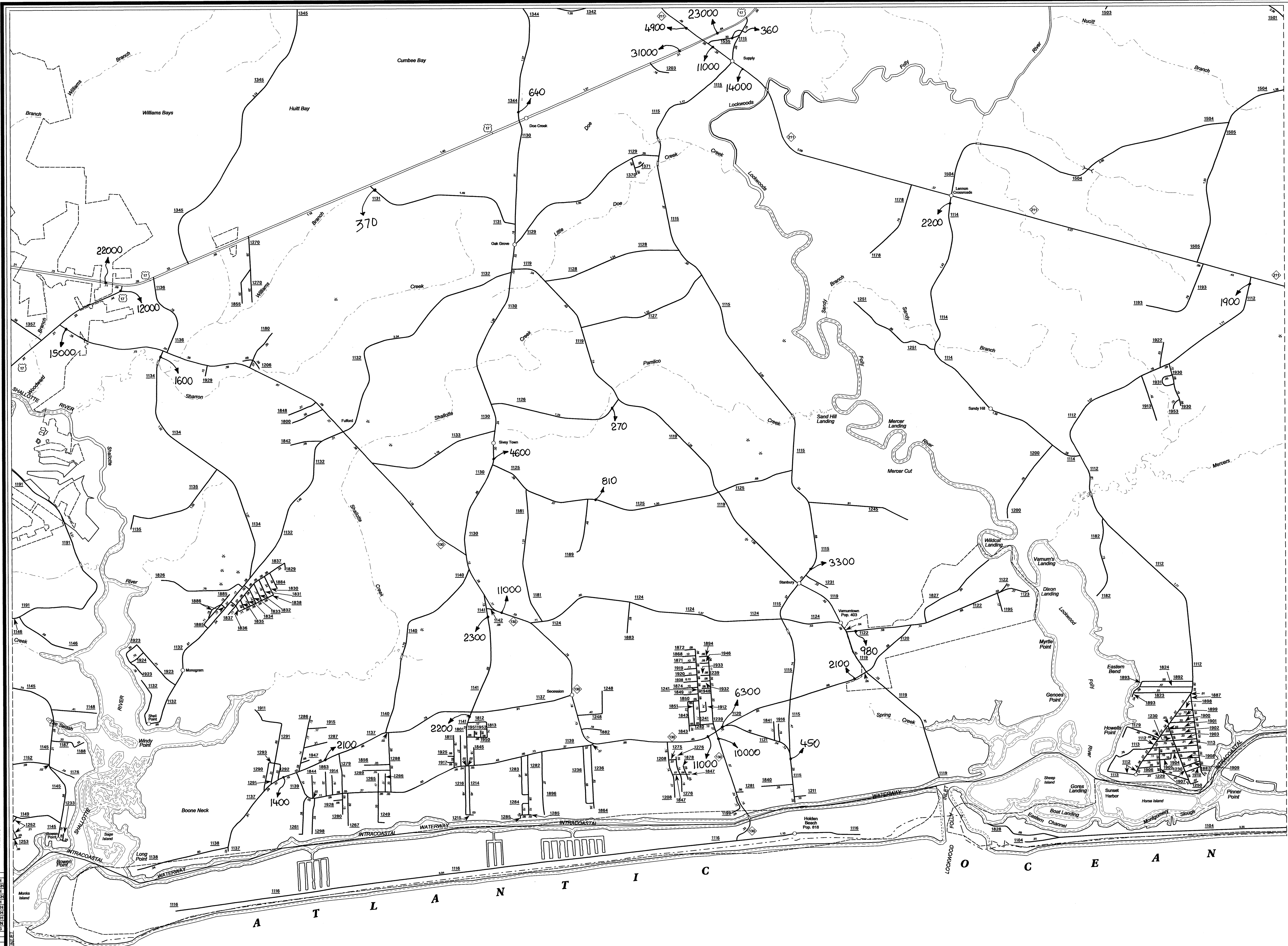
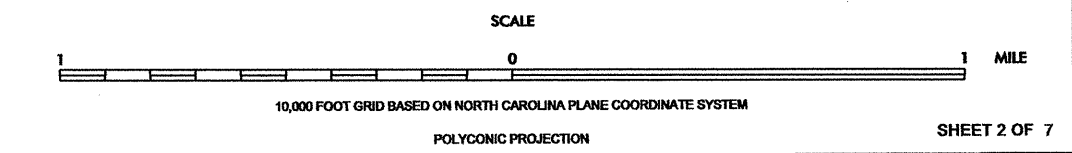


Disclaimer: The MG Unit's goal is to provide the most accurate information as possible, the magnitude of the data prevents any guarantee of accuracy or completeness. If you find any information that is incorrect, please send your request to the MG Unit.



2008 AADT
 ANNUAL AVERAGE DAILY TRAFFIC
BRUNSWICK COUNTY
 NORTH CAROLINA
GENERATED BY THE
TRAFFIC SURVEY GROUP
TRANSPORTATION PLANNING BRANCH
BASE MAPPING PREPARED BY
 NORTH CAROLINA DEPARTMENT OF TRANSPORTATION
 STATE ROAD MAINTENANCE UNIT
 MAPPING & INFORMATION SECTION
IN COOPERATION WITH THE
 U.S. DEPARTMENT OF TRANSPORTATION
 FEDERAL HIGHWAY ADMINISTRATION



COPIES OF THIS MAP ARE AVAILABLE TO THE PUBLIC AT A MINIMAL COST. FOR ADDITIONAL INFORMATION, CONTACT THE STATE ROAD MAINTENANCE UNIT, MAPPING & INFORMATION SECTION, 1547 MAIL SERVICE CENTER, RALEIGH, N.C. 27699-1547.

REVISION	DATE	DESCRIPTION
REVISED	07/05/08	BCH
11/15/05	BCH	
2/23/05	BCH	
11/22/04	BCH	
3/29/07	BCH	
5/17/07	BCH	
7/20/07	BCH	
3/25/08	BCH	
12/11/08	RLH	
12/08/08	MC	