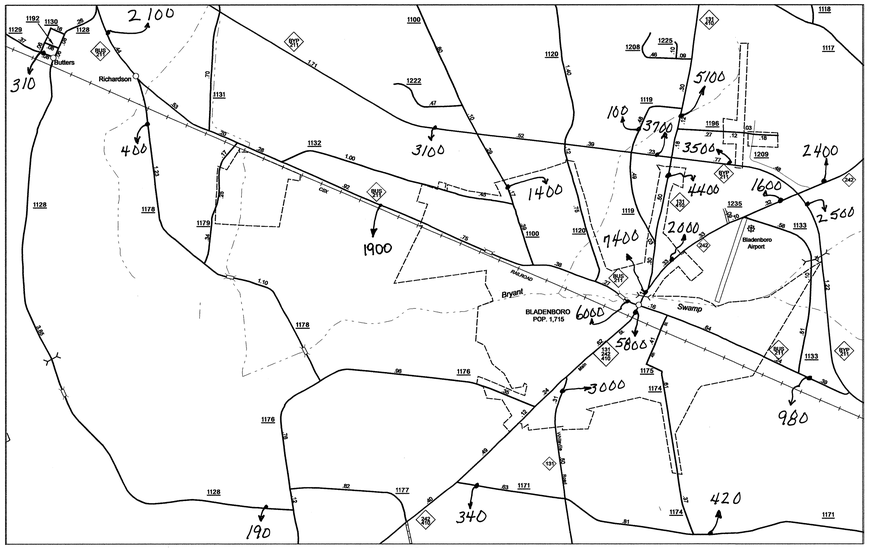

Bladenboro - Butters

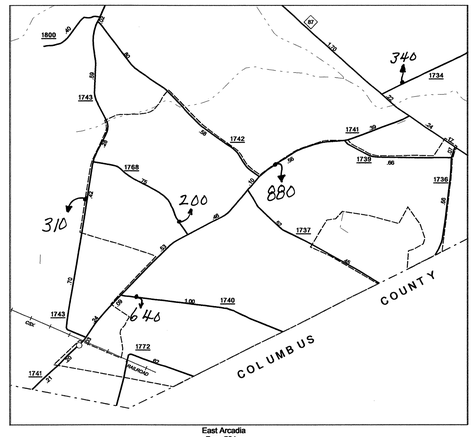

East Arcadia
Pop. 531

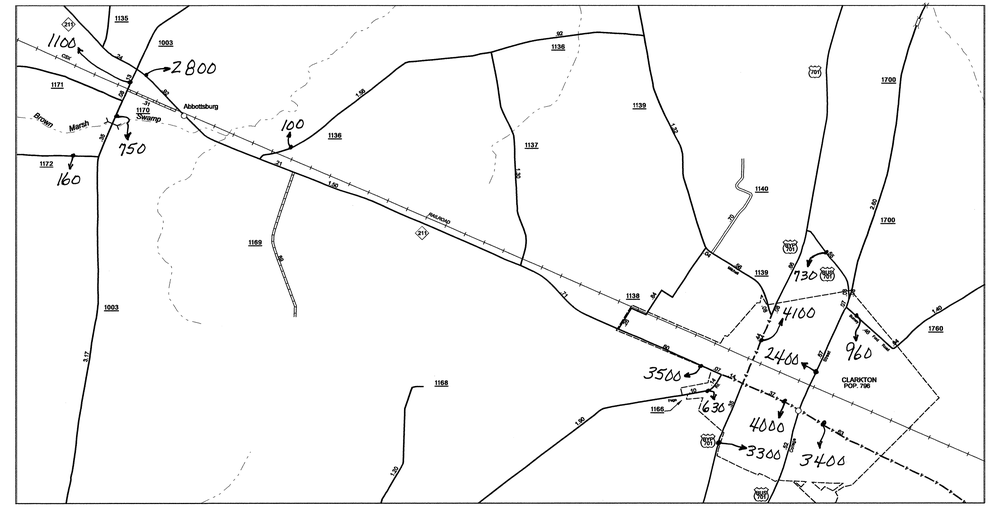

Clarkton - Abbotsburg

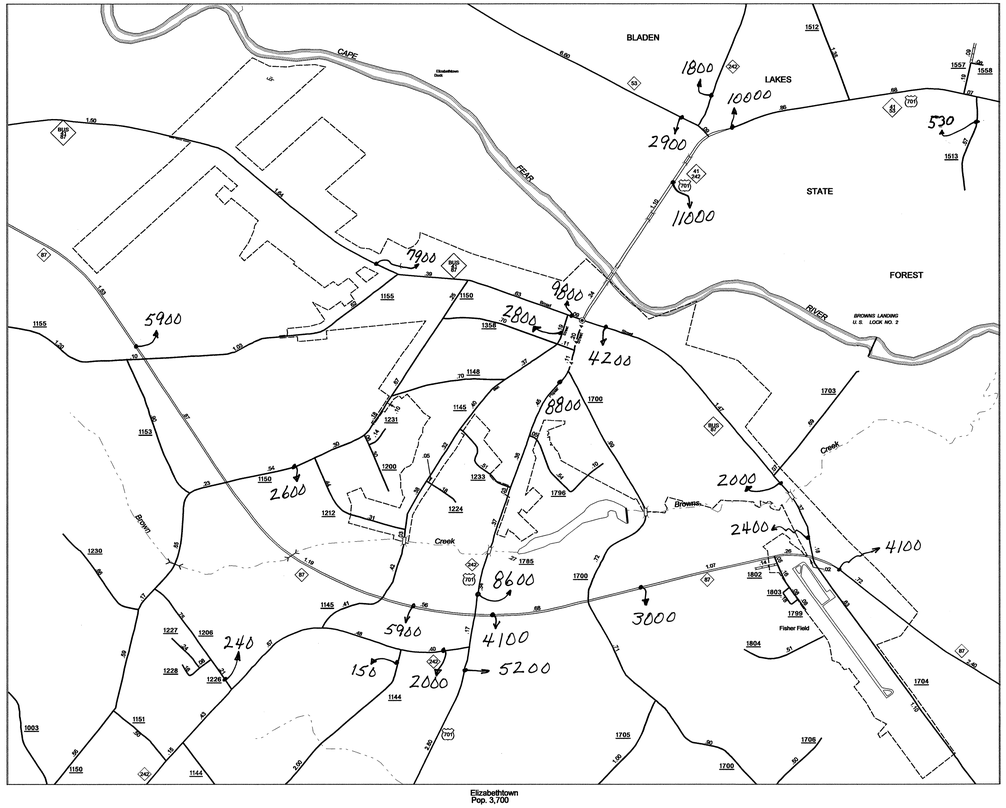

Elizabethtown
Pop. 3,700

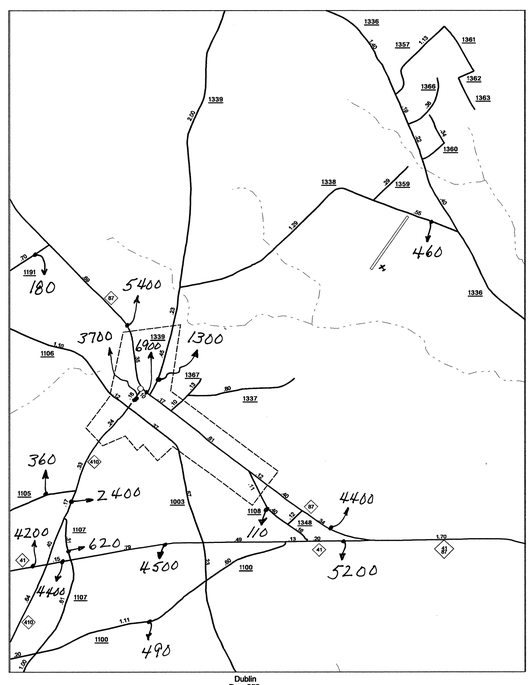

Dublin
Pop. 252

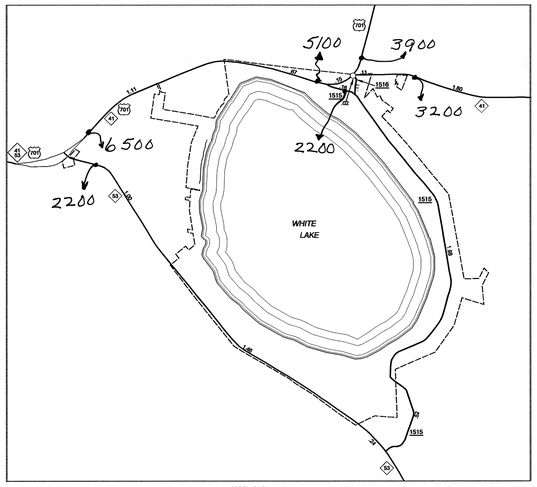

White Lake
Pop. 560

N
W E
S

2008 AADT

ANNUAL AVERAGE DAILY TRAFFIC

BLADEN COUNTY

NORTH CAROLINA

GENERATED BY THE

TRAFFIC SURVEY GROUP

TRANSPORTATION PLANNING BRANCH

BASE MAPPING PREPARED BY

NORTH CAROLINA DEPARTMENT OF TRANSPORTATION

STATE ROAD MAINTENANCE UNIT
MAPPING & INFORMATION SECTION

IN COOPERATION WITH THE

U.S. DEPARTMENT OF TRANSPORTATION
FEDERAL HIGHWAY ADMINISTRATION

SCALE 1 MILE

10,000 FOOT GRID BASED ON NORTH CAROLINA PLANE COORDINATE SYSTEM

POLYCONIC PROJECTION

SHEET 2 OF 2

Disclaimer: The IMG Unit's goal is to provide the most accurate information as possible, the magnitude of the data prevents any guarantee of accuracy or completeness. If you find any information that is incorrect, please send your request to the IMG Unit:

COPIES OF THIS MAP ARE AVAILABLE TO THE PUBLIC AT A NOMINAL COST.
ADDRESS:
N.C. DEPARTMENT OF TRANSPORTATION
INFORMATION MANAGEMENT BRANCH
3401 CARL SANDBURG CT.
RALEIGH, N.C. 27610

REVISED
1/26/05 RLN
6/30/05 MAG
1/23/06 JMB
6/15/06 JMB
9/1/06 JMB
10/24/06 JMB
2/5/07 JMB
5/11/07 JMB
11/16/07 JMB
1/8/08 JMB
5/27/08 RLN
1/14/09 SM

BLADEN SUP 1