
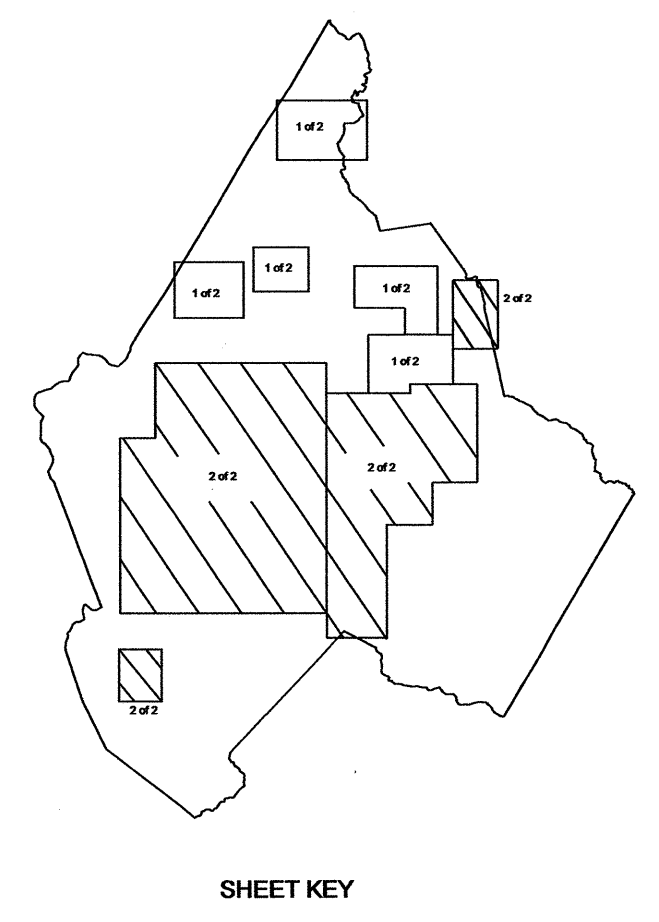
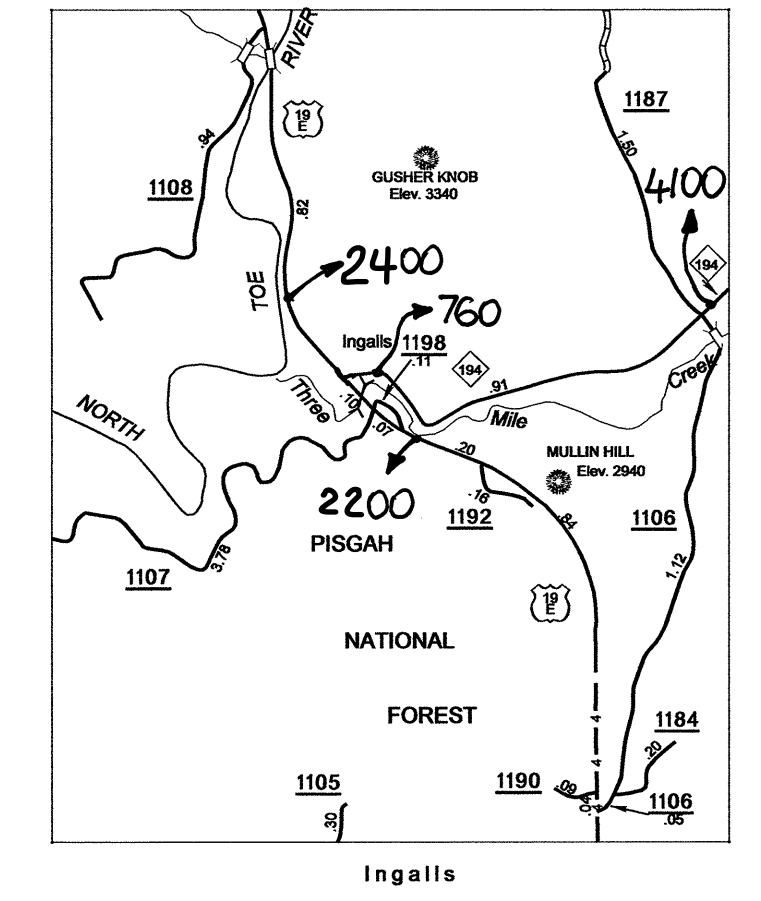
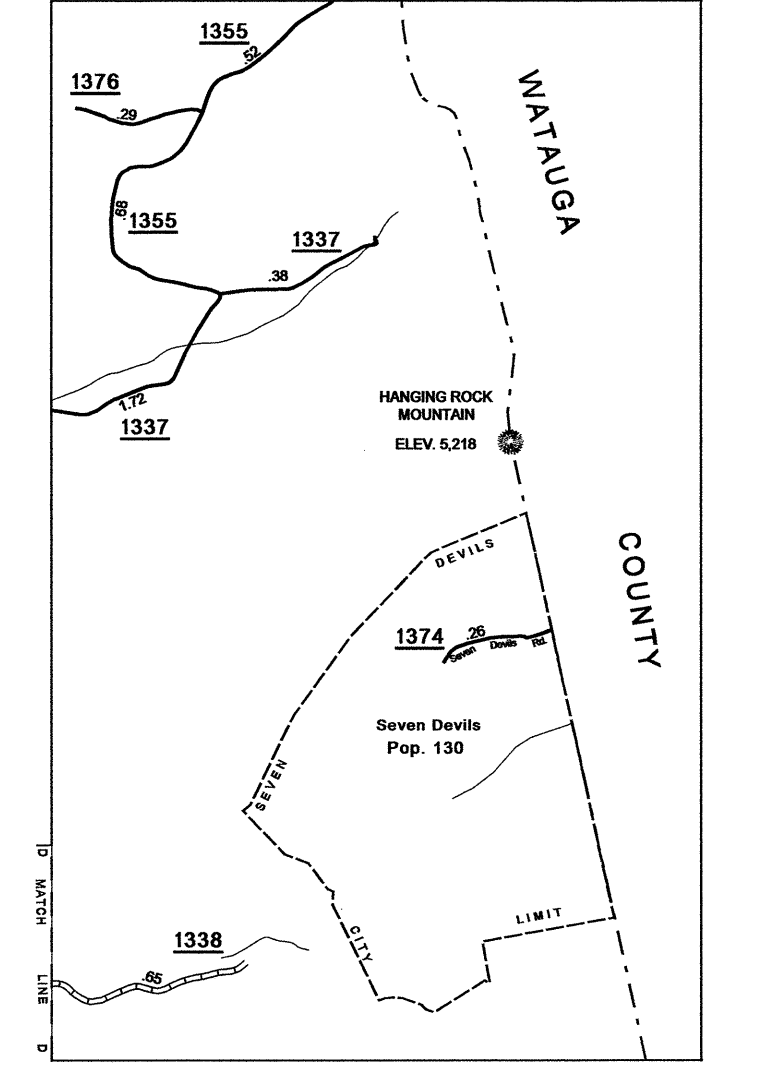
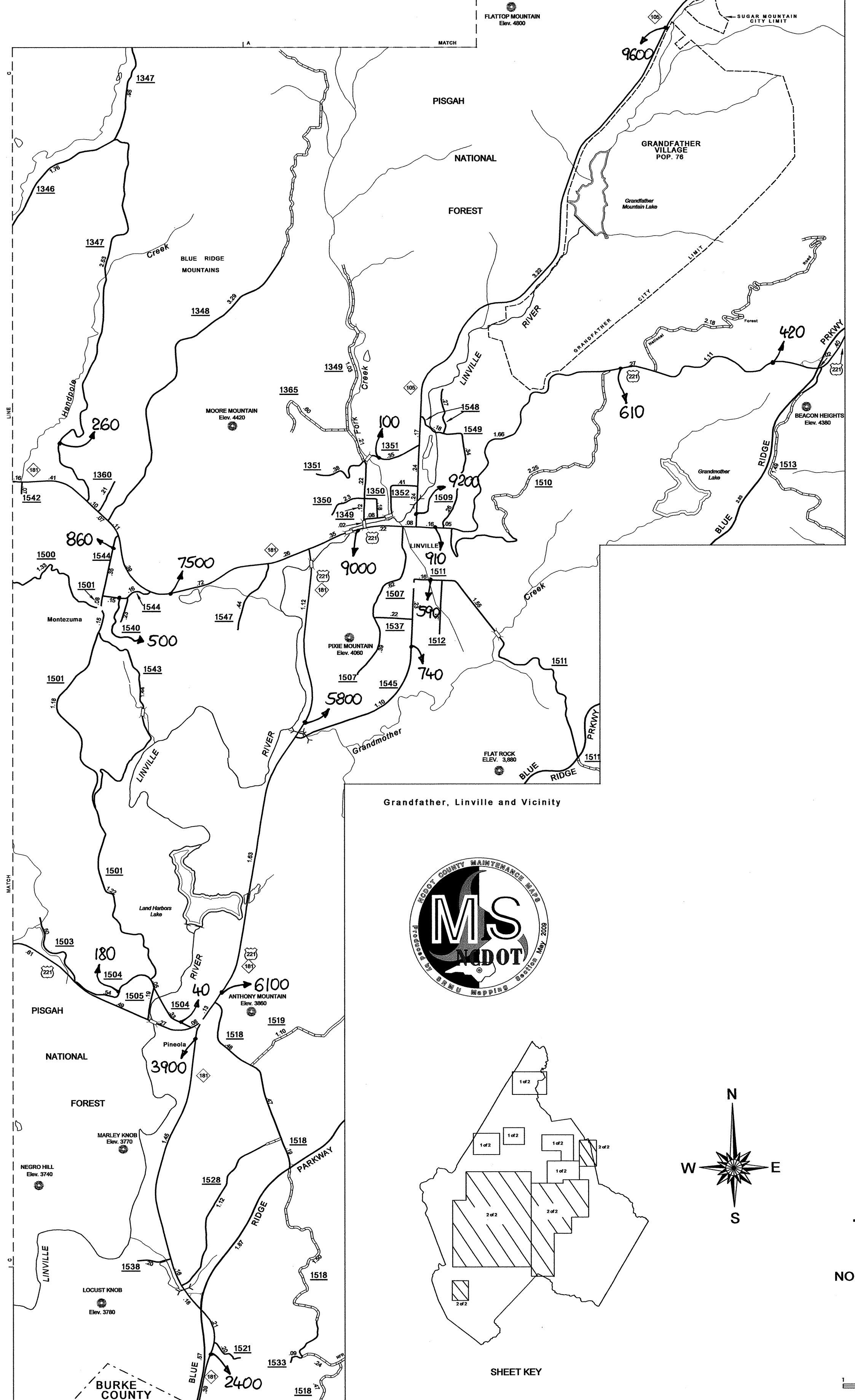
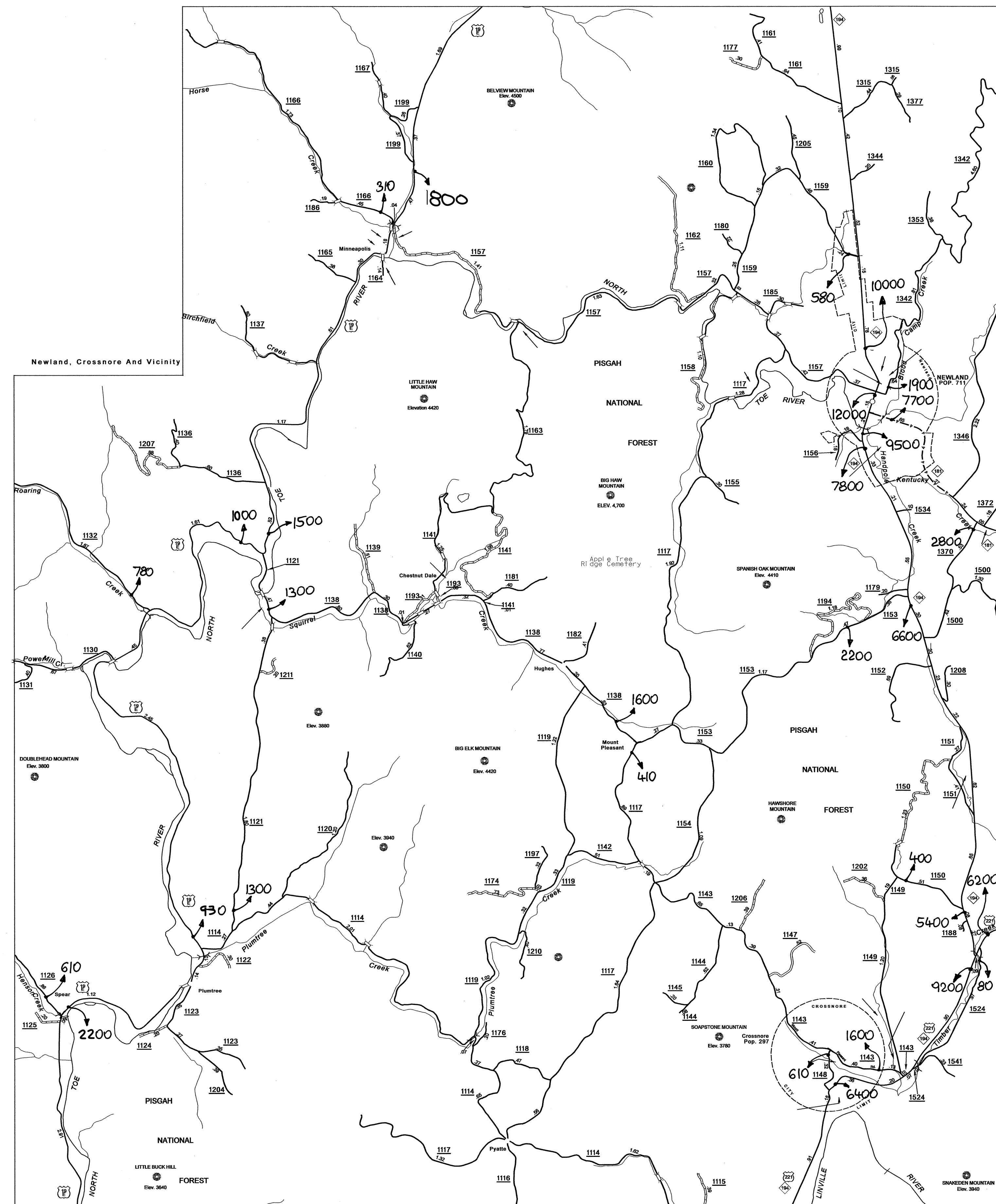


Disclaimer: The MGS Unit's goal is to provide the most accurate information as possible, the magnitude of the data prevents any guarantee of accuracy or completeness. If you find any information that is incorrect, please send your request to the MGS Unit.

REVISED  
2/21/01 JCH  
1/28/02 JCH  
12/22/03 JCH  
10/29/04 JCH  
09/15/05 JCH  
07/29/06 BDC  
01/10/08 BDC  
05/09/09 BDC



**2008 AADT**  
ANNUAL AVERAGE DAILY TRAFFIC  
**AVERY COUNTY**  
NORTH CAROLINA  
GENERATED BY THE  
**TRAFFIC SURVEY GROUP**  
TRANSPORTATION PLANNING BRANCH  
BASE MAPPING PREPARED BY  
NORTH CAROLINA DEPARTMENT OF TRANSPORTATION  
STATE ROAD MAINTENANCE UNIT  
MAPPING & INFORMATION SECTION  
IN COOPERATION WITH THE  
U.S. DEPARTMENT OF TRANSPORTATION  
FEDERAL HIGHWAY ADMINISTRATION

SCALE  
0 1 MILE

15000 FOOT GRID BASED ON NORTH CAROLINA PLANE COORDINATE SYSTEM  
POLYCONIC PROJECTION

011