
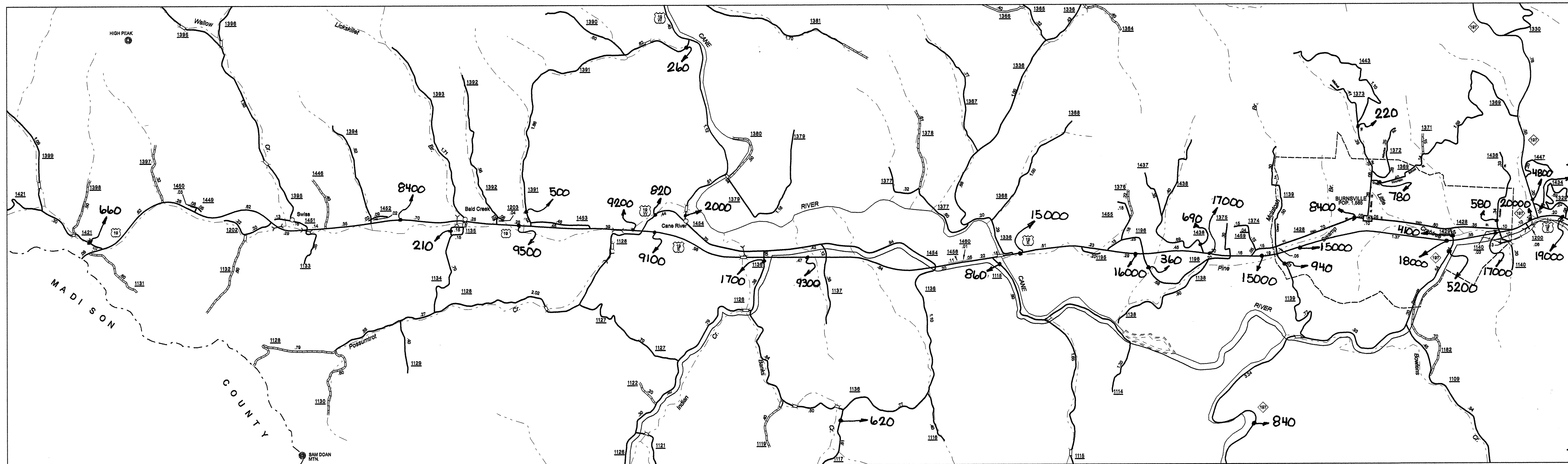
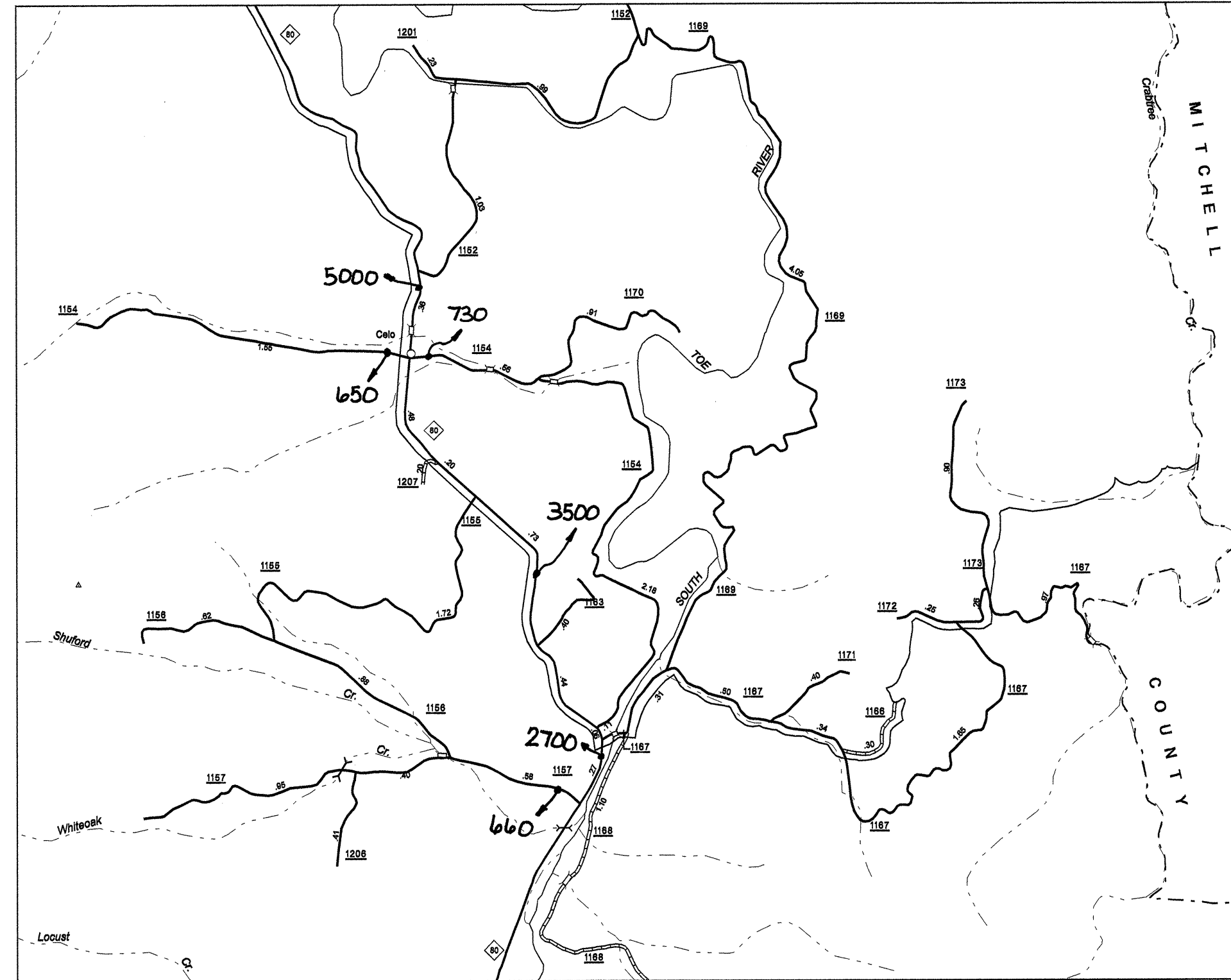
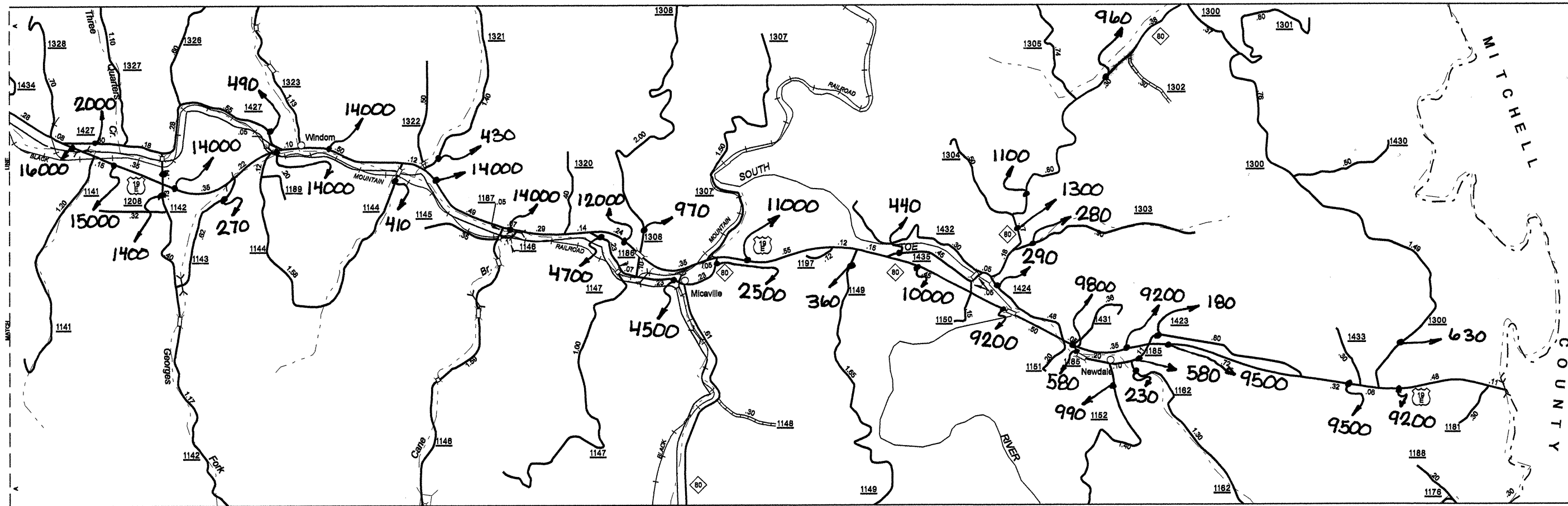
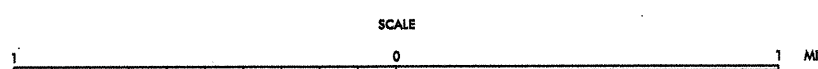


Disclaimer: The IMG Unit's goal is to provide the most accurate information as possible, the magnitude of the data prevents any guarantee of accuracy or completeness. If you find any information that is incorrect, please send your request to the IMG Unit.



ENLARGED MUNICIPAL AND SUBURBAN AREAS
2007 AADT
ANNUAL AVERAGE DAILY TRAFFIC
YANCEY COUNTY
NORTH CAROLINA
GENERATED BY THE
TRAFFIC SURVEY GROUP
TRANSPORTATION PLANNING BRANCH
PREPARED BY THE
NORTH CAROLINA DEPARTMENT OF TRANSPORTATION
INFORMATION TECHNOLOGY - IMG UNIT
IN COOPERATION WITH THE
U.S. DEPARTMENT OF TRANSPORTATION
FEDERAL HIGHWAY ADMINISTRATION

296



COPIES OF THIS MAP ARE AVAILABLE AT THE FOLLOWING ADDRESSES:
N.C. DEPARTMENT OF TRANSPORTATION
INFORMATION TECHNOLOGY AND SERVICES UNIT
RALEIGH, N.C. 27699

REVISED
3-27-02 BDD
4-25-02 BDD
8-28-03 LM
11-30-04 LM
4-30-05 LM
12-05-05 LM
8-30-06 MRS
11-29-06 MRS
01-10-07 MRS
2-13-07 MRS
7-13-07 MG

YANCEY SMP 1