
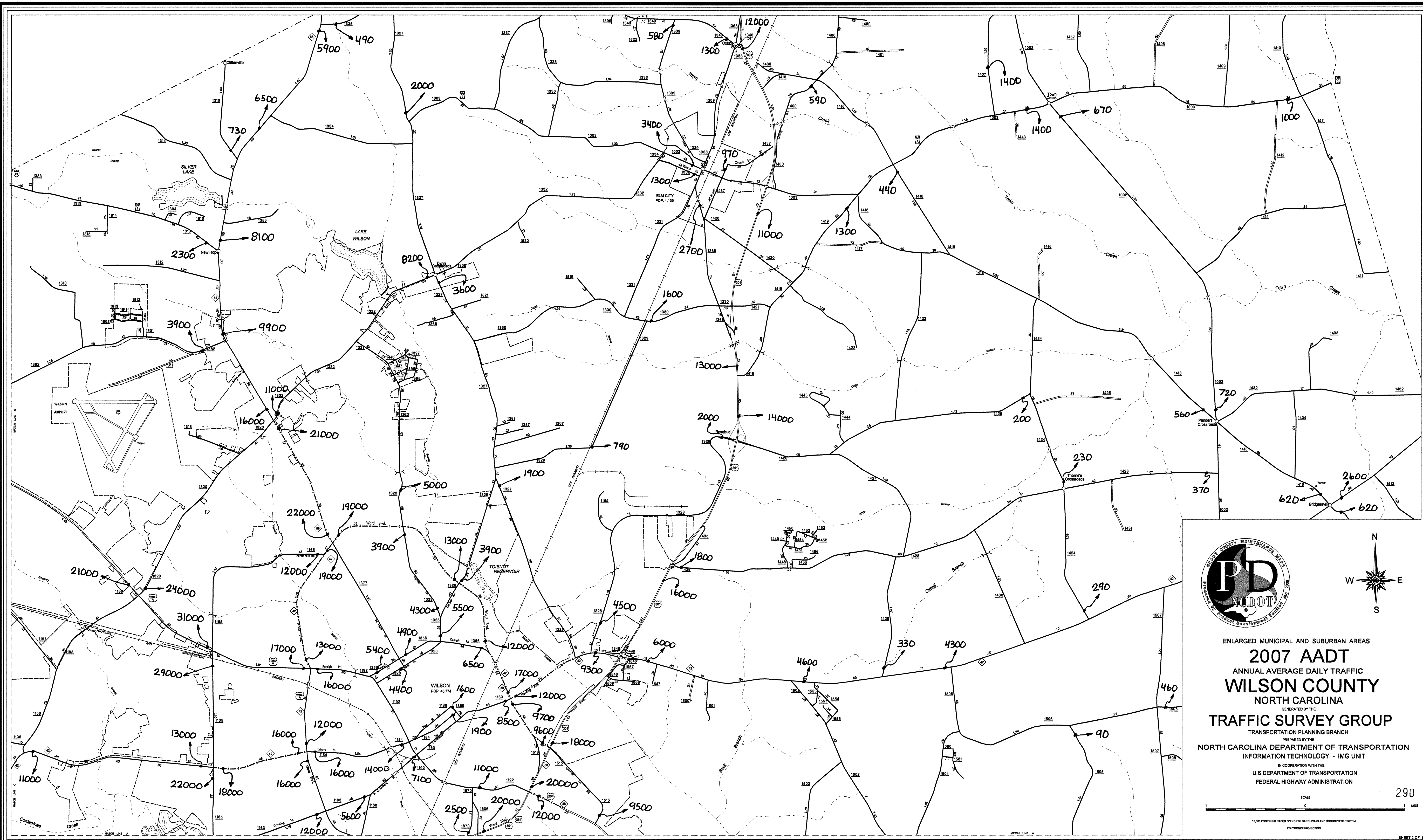


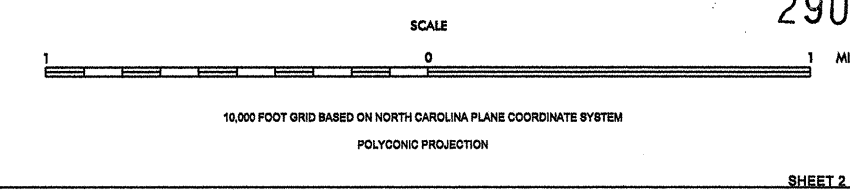
Disclaimer: The IMG Unit's goal is to provide the most accurate information as possible, the magnitude of the data prevents any guarantee of accuracy or completeness. If you find any information that is incorrect, please send your request to the IMG Unit.

COPIES OF THIS MAP ARE AVAILABLE
AT A FORMAL COST:
ADDRESS:
N.C. DEPARTMENT OF TRANSPORTATION
INFORMATION, MAPPING, AND OPERATIONS
DIVISION
1000 EAST 7TH STREET
RALEIGH, N.C. 27601

REVISED
10/20/07 MEM
12/29/07 MEM
11/18/02 MEM
12/14/02 MEM
4/15/04 TRP
12/18/04 TRP
1/17/05 TRP
8/23/05 BOD
11/20/05 BOD
8/10/07 BOD
10/07 BOD
10/07 BOD
10/24/07 BOD



ENLARGED MUNICIPAL AND SUBURBAN AREAS
2007 AADT
ANNUAL AVERAGE DAILY TRAFFIC
WILSON COUNTY
NORTH CAROLINA
GENERATED BY THE
TRAFFIC SURVEY GROUP
TRANSPORTATION PLANNING BRANCH
PREPARED BY THE
NORTH CAROLINA DEPARTMENT OF TRANSPORTATION
INFORMATION TECHNOLOGY - IMG UNIT
IN COOPERATION WITH THE
U.S. DEPARTMENT OF TRANSPORTATION
FEDERAL HIGHWAY ADMINISTRATION



290

SHEET 2 OF 3