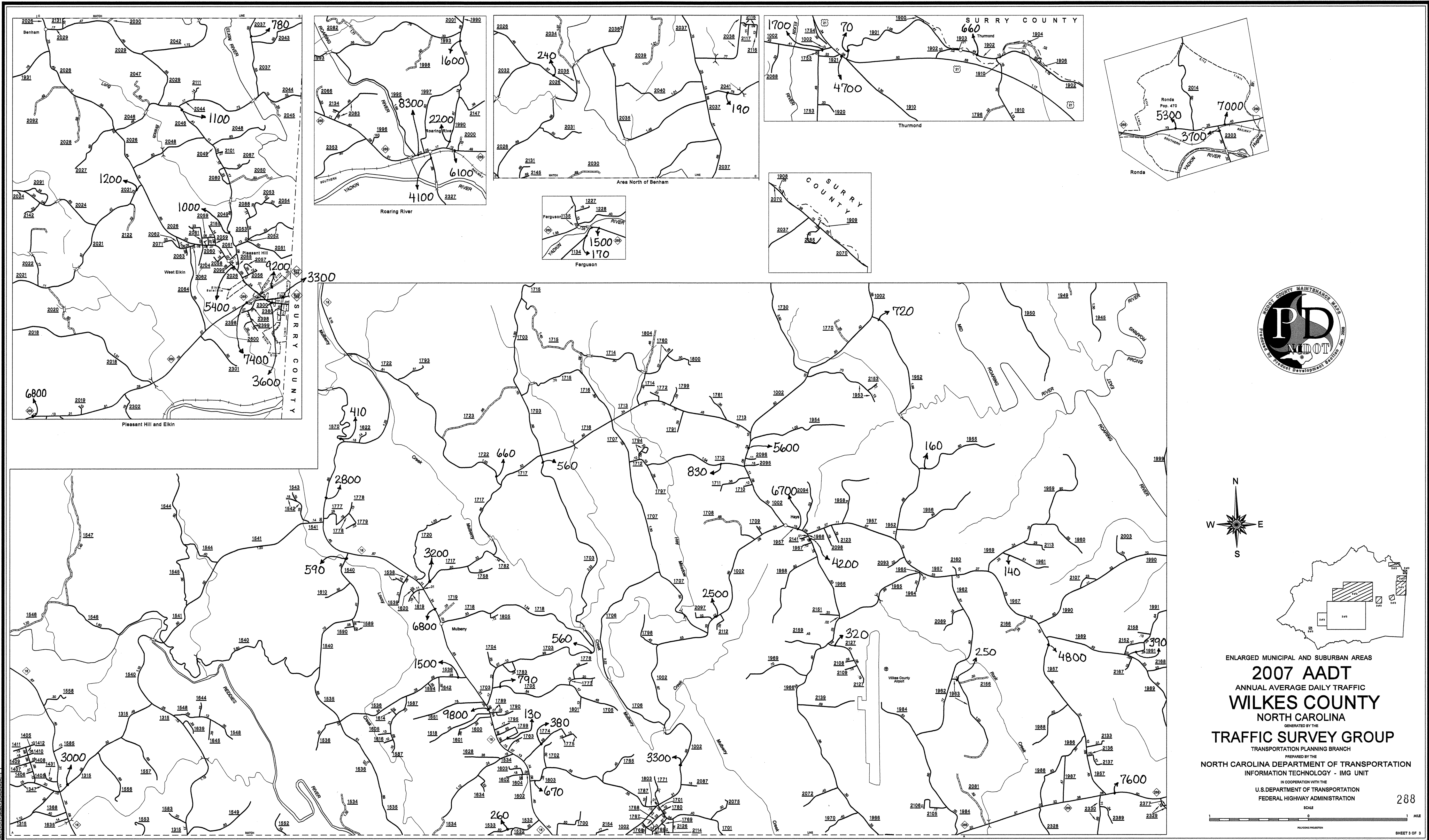
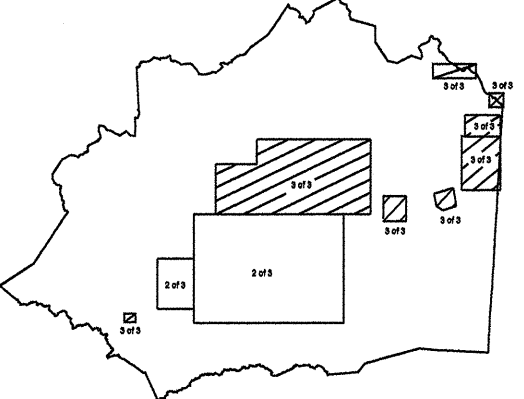
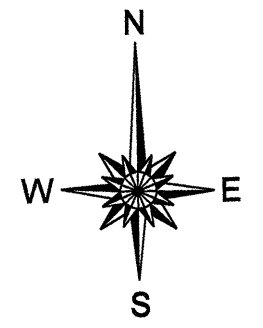



Disclaimer: The IMG Unit's goal is to provide the most accurate information as possible. If you find any information that is incorrect, please send your request to the IMG Unit.



COPIES OF THIS MAP ARE AVAILABLE AT THE FOLLOWING ADDRESS:

REVISION	DATE	BY
11/13/07	JCH	JCH
12/18/07	JCH	JCH
12/18/07	JCH	JCH
11/14/08	JCH	JCH
11/09/09	JCH	JCH
06/08/09	BGS	BGS
10/28/08	BGS	BGS
11/20/08	BGS	BGS
2/15/07	BGS	BGS
4/23/07	BGS	BGS
5/27/07	BGS	BGS
7/15/07	BGS	BGS
10/10/07	BGS	BGS
11/14/07	BGS	BGS



ENLARGED MUNICIPAL AND SUBURBAN AREAS  
**2007 AADT**  
ANNUAL AVERAGE DAILY TRAFFIC  
**WILKES COUNTY**  
NORTH CAROLINA  
GENERATED BY THE  
**TRAFFIC SURVEY GROUP**  
TRANSPORTATION PLANNING BRANCH  
PREPARED BY THE  
NORTH CAROLINA DEPARTMENT OF TRANSPORTATION  
INFORMATION TECHNOLOGY - IMG UNIT  
IN COOPERATION WITH THE  
U.S. DEPARTMENT OF TRANSPORTATION  
FEDERAL HIGHWAY ADMINISTRATION