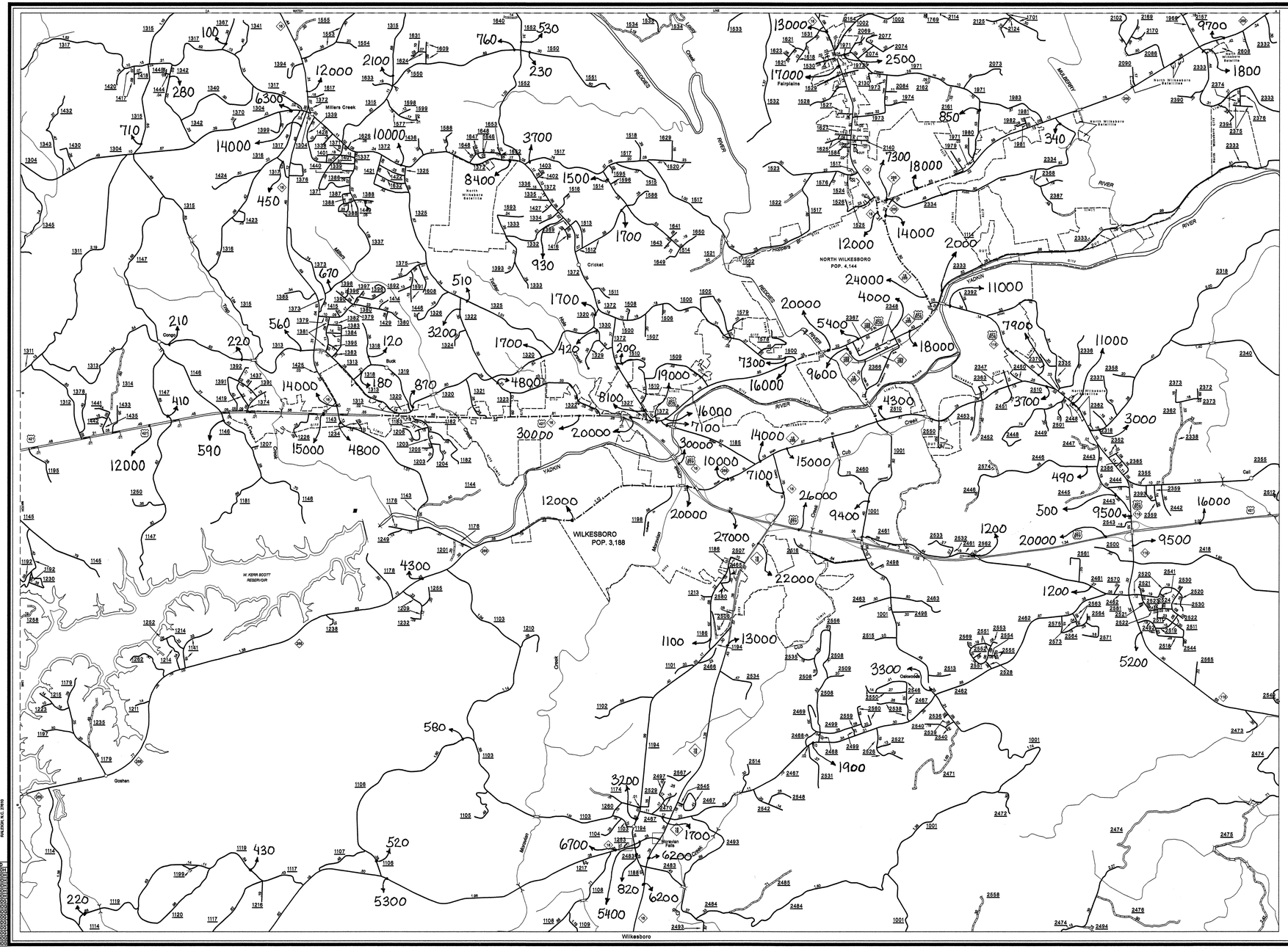

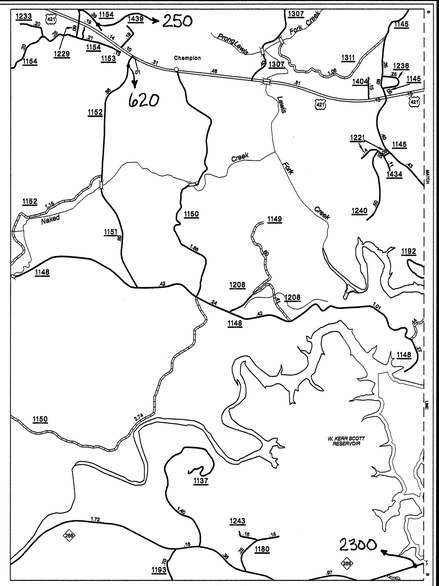

Champion

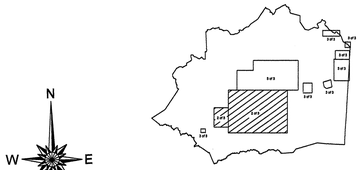

ENLARGED MUNICIPAL AND SUBURBAN AREAS

2007 AADT

ANNUAL AVERAGE DAILY TRAFFIC

WILKES COUNTY

NORTH CAROLINA

GENERATED BY THE

TRAFFIC SURVEY GROUP

TRANSPORTATION PLANNING BRANCH

PREPARED BY THE

NORTH CAROLINA DEPARTMENT OF TRANSPORTATION

INFORMATION TECHNOLOGY - IMG UNIT

IN COOPERATION WITH THE

U.S.DEPARTMENT OF TRANSPORTATION

FEDERAL HIGHWAY ADMINISTRATION

287

SCALE

1 0 1 MILE

POLYCONIC PROJECTION

SHEET 2 OF 3

Disclaimer: The IMG Unit's goal is to provide the most accurate information as possible, the magnitude of the data prevents any guarantee of accuracy or completeness. If you find any information that is incorrect, please send your request to the IMG Unit.

COPIES OF THIS MAP ARE AVAILABLE FOR PUBLIC USE AT A NOMINAL COST. ADDRESS:

N.C. DEPARTMENT OF TRANSPORTATION
INFORMATION TECHNOLOGY - IMG UNIT
3411 CARL GARNER RD.
RALEIGH, N.C. 27610

WILKES SUR 1

REVISED
8/31/00 JDH
11/01/00 JDH
12/18/02 JDH
12/18/03 JDH
07/22/04 JDH
11/09/05 JDH
6/28/06 BDG
10/26/06 BDG
11/30/06 BDG
3/13/07 BDG
4/23/07 BDG
5/23/07 BDG
7/13/07 BDG
10/10/07 BDG
11/16/07 BDG