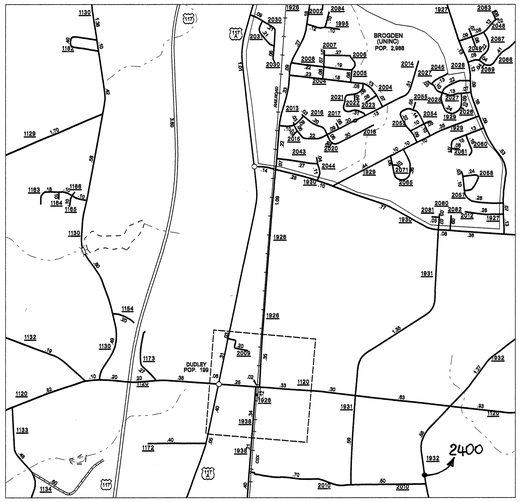

Dudley and Brogden

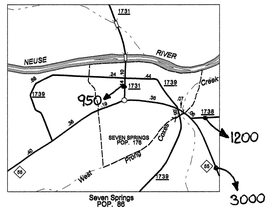

Seven Springs POP. 86

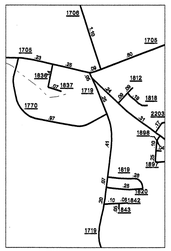

Inset 1

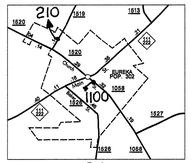

Eureka POP. 241

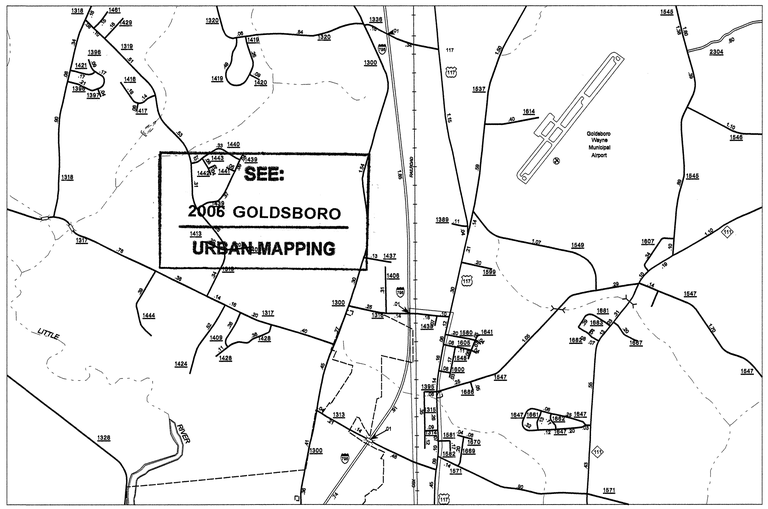

Belfast and vicinity

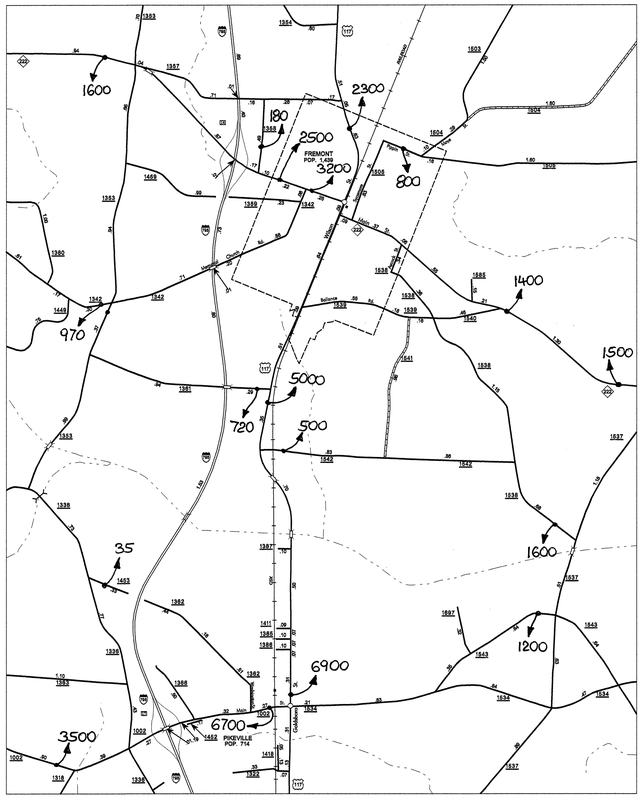

Fremont and Pikeville POP. 2,153

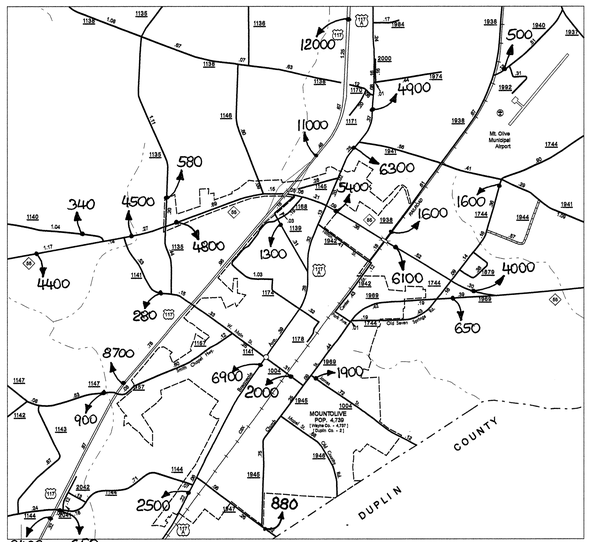

Mount Olive Pop. 4,596

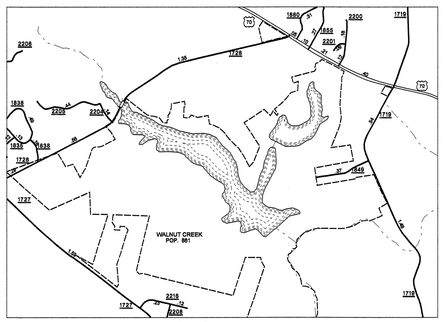

Walnut Creek Pop. 866

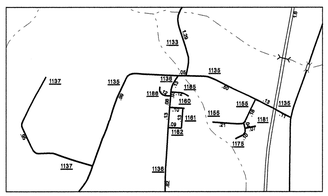

Inset 2

ENLARGED MUNICIPAL AND SUBURBAN AREAS

2007 AADT

ANNUAL AVERAGE DAILY TRAFFIC

WAYNE COUNTY

NORTH CAROLINA

GENERATED BY THE

TRAFFIC SURVEY GROUP

TRANSPORTATION PLANNING BRANCH

PREPARED BY THE

NORTH CAROLINA DEPARTMENT OF TRANSPORTATION

INFORMATION TECHNOLOGY - IMG UNIT

IN COOPERATION WITH THE

U.S.DEPARTMENT OF TRANSPORTATION

FEDERAL HIGHWAY ADMINISTRATION

SCALE

1 0 1 MILE

10,000 FOOT GRID BASED ON NORTH CAROLINA PLANE COORDINATE SYSTEM

POLYCONIC PROJECTION

285

SHEET 3 OF 3

Disclaimer: The IMG Unit's goal is to provide the most accurate information as possible, the magnitude of the data prevents any guarantee of accuracy or completeness. If you find any information that is incorrect, please send your request to the IMG Unit.

COPIES OF THIS MAP ARE AVAILABLE TO THE PUBLIC AT A NOMINAL COST. ADDRESS:

N.C. DEPARTMENT OF TRANSPORTATION
INFORMATION MAPPING AND GRAPHICS
3407 CARL GARDNER CT.
RALEIGH, N.C. 27610

REVISED
10/2/01 MEM
1/24/02 MEM
8/15/02 MEM
11/14/02 MEM
1/21/03 MEM
3/27/03 MEM
8/25/03 TRP
10/28/04 TRP
11/04/04 TRP
1/07/05 TRP
6/18/06 BDG
11/30/06 BDG
7/23/07 BDG
10/24/07 BDG

WAYNE