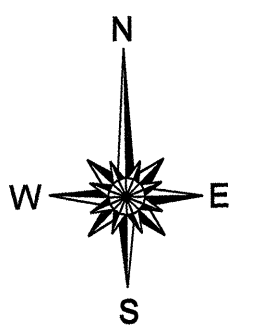
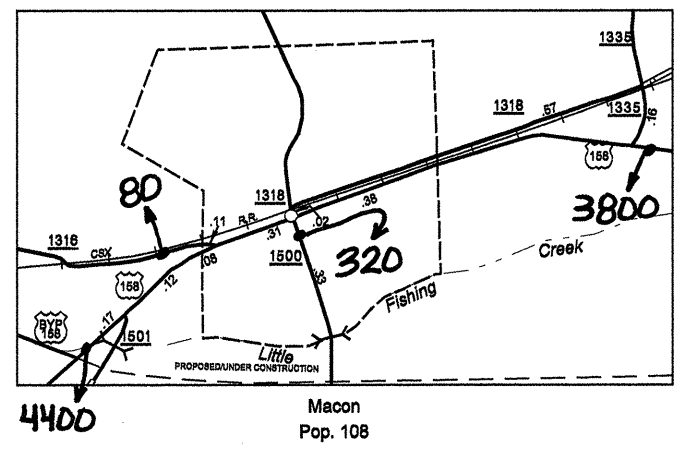
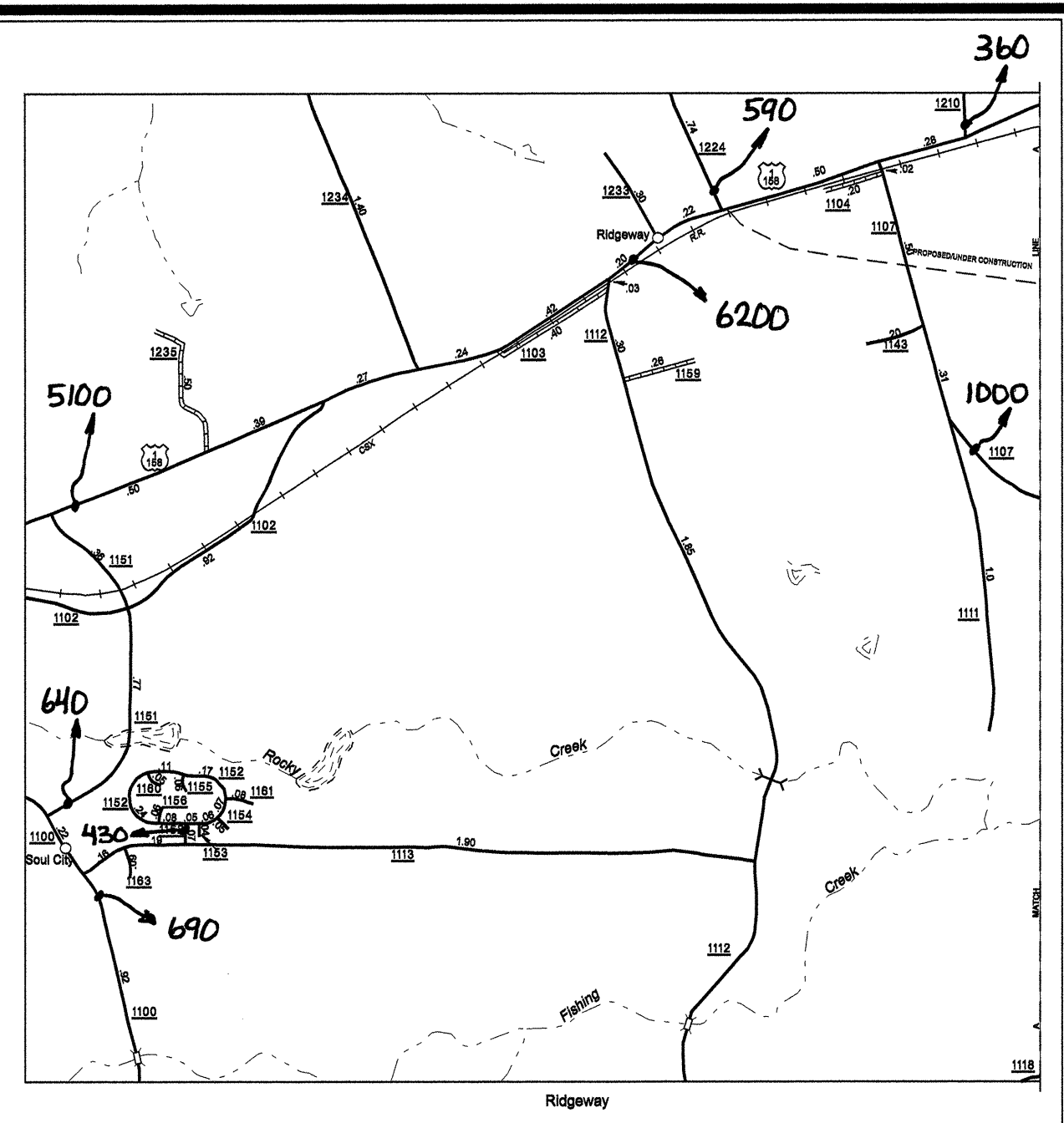
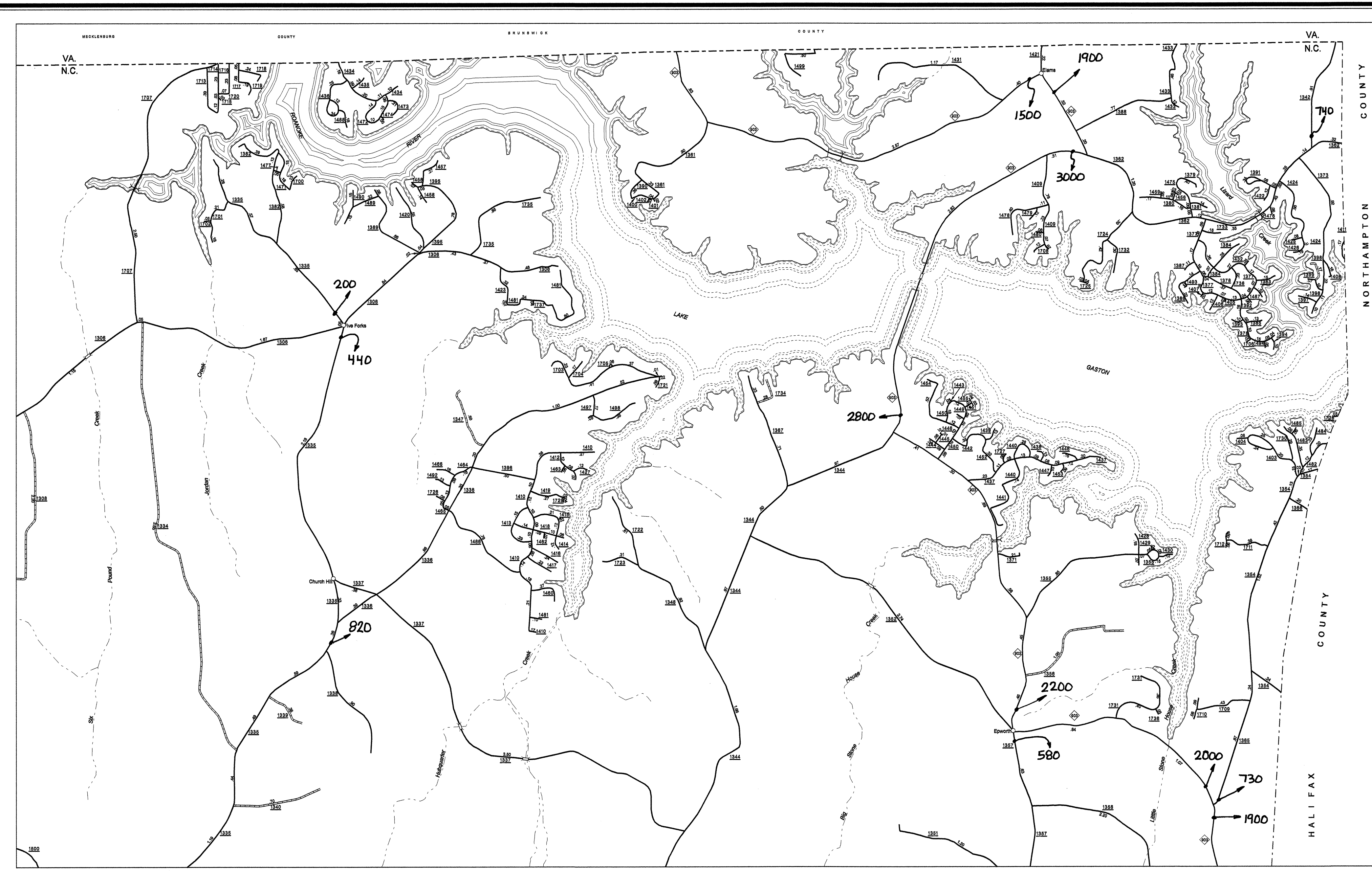


Disclaimer: The GIS Unit's goal is to provide the most accurate information as possible, the magnitude of the data prevents any guarantee of accuracy or completeness. If you find any information that is incorrect, please send your request to the GIS Unit.

COPIES OF THIS MAP ARE AVAILABLE TO THE PUBLIC AT A NOMINAL COST. ADDRESS: INFORMATION SERVICES DIVISION, NORTH CAROLINA DEPARTMENT OF TRANSPORTATION, 1000 SOUTH PARKWAY, RALEIGH, N.C. 27601

REVISED	XXXXXXXX
10/19/03	ME1
12/28/03	RLN
3/28/04	RLN
7/14/04	RLN
1/20/06	ME1
10/25/06	ME1
8/4/07	ME1
12/28/07	ME1



ENLARGED MUNICIPAL AND SUBURBAN AREAS
2007 AADT
 ANNUAL AVERAGE DAILY TRAFFIC
WARREN COUNTY
 NORTH CAROLINA
GENERATED BY THE
TRAFFIC SURVEY GROUP
TRANSPORTATION PLANNING BRANCH
PREPARED BY THE
 NORTH CAROLINA DEPARTMENT OF TRANSPORTATION
 INFORMATION TECHNOLOGY - IMG UNIT
IN COOPERATION WITH THE
 U.S. DEPARTMENT OF TRANSPORTATION
 FEDERAL HIGHWAY ADMINISTRATION

