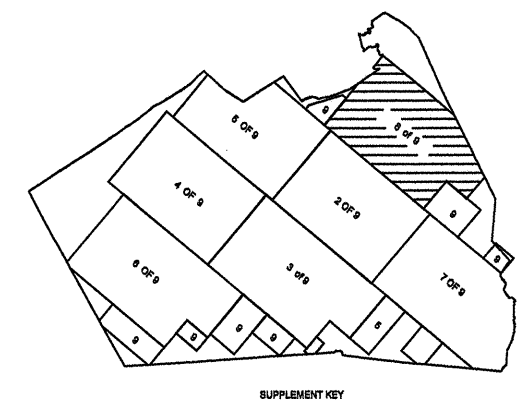
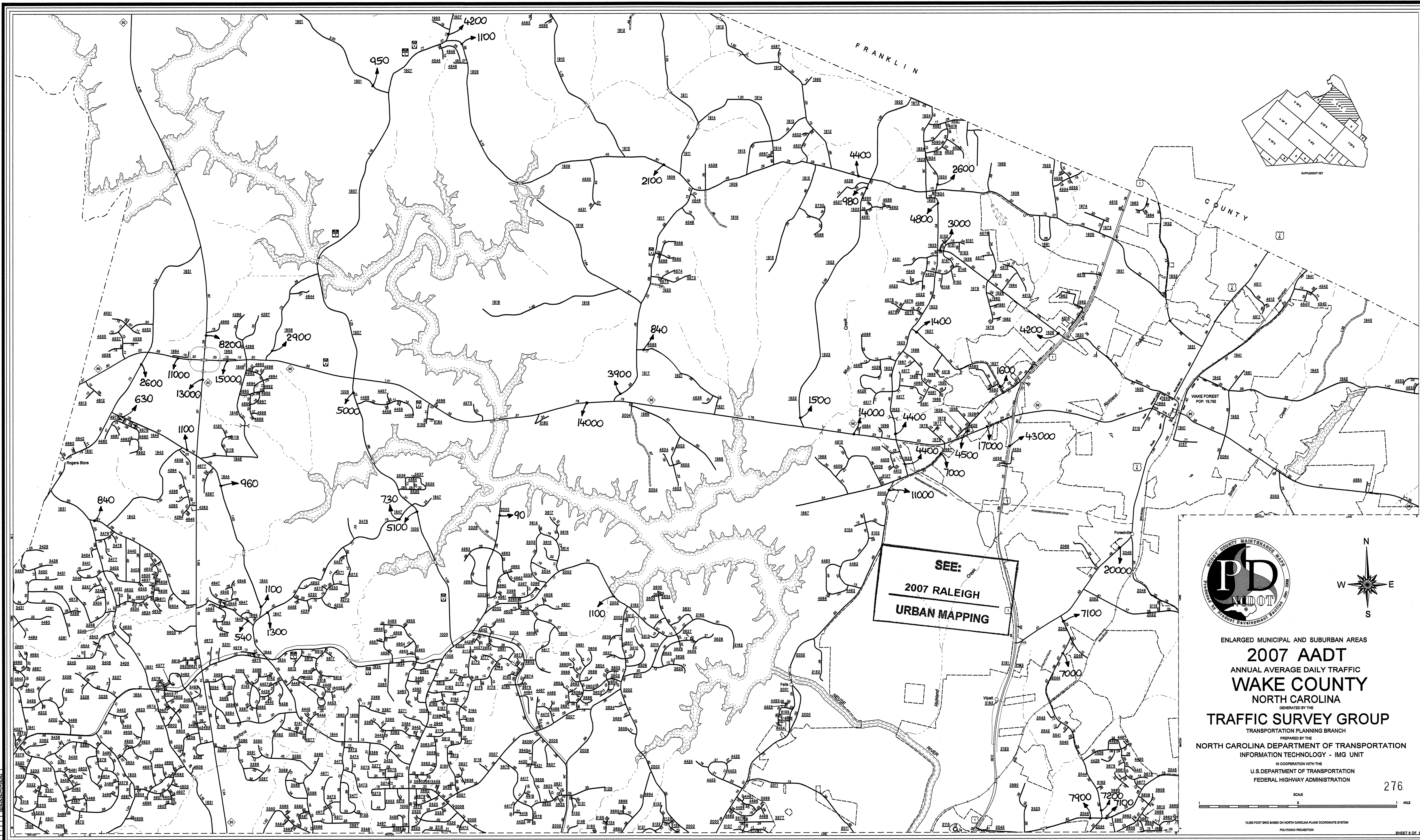


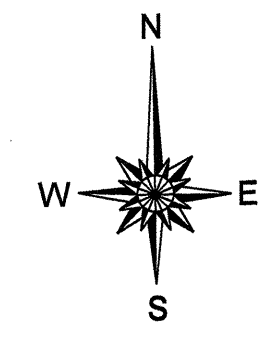
Disclaimer: The GIS Unit's goal is to provide the most accurate information as possible, the magnitude of the data prevents any guarantee of accuracy or completeness. If you find any information that is incorrect, please send your request to the GIS Unit.

COPIES OF THIS MAP ARE AVAILABLE FROM THE FOLLOWING CONTACT INFORMATION:  
N.C. DEPARTMENT OF TRANSPORTATION  
INFORMATION SERVICES DIVISION  
1500 EAST 7TH STREET  
RALEIGH, N.C. 27601

REVISED  
12/17/07 MEM  
12/17/07 MEM  
12/17/07 MEM  
12/17/07 MEM  
12/17/07 MEM  
12/17/07 MEM  
12/17/07 MEM



SEE:  
2007 RALEIGH  
URBAN MAPPING



ENLARGED MUNICIPAL AND SUBURBAN AREAS  
**2007 AADT**  
ANNUAL AVERAGE DAILY TRAFFIC  
**WAKE COUNTY**  
NORTH CAROLINA  
GENERATED BY THE  
**TRAFFIC SURVEY GROUP**  
TRANSPORTATION PLANNING BRANCH  
PREPARED BY THE  
NORTH CAROLINA DEPARTMENT OF TRANSPORTATION  
INFORMATION TECHNOLOGY - IMC UNIT  
IN COOPERATION WITH THE  
U.S. DEPARTMENT OF TRANSPORTATION  
FEDERAL HIGHWAY ADMINISTRATION

