
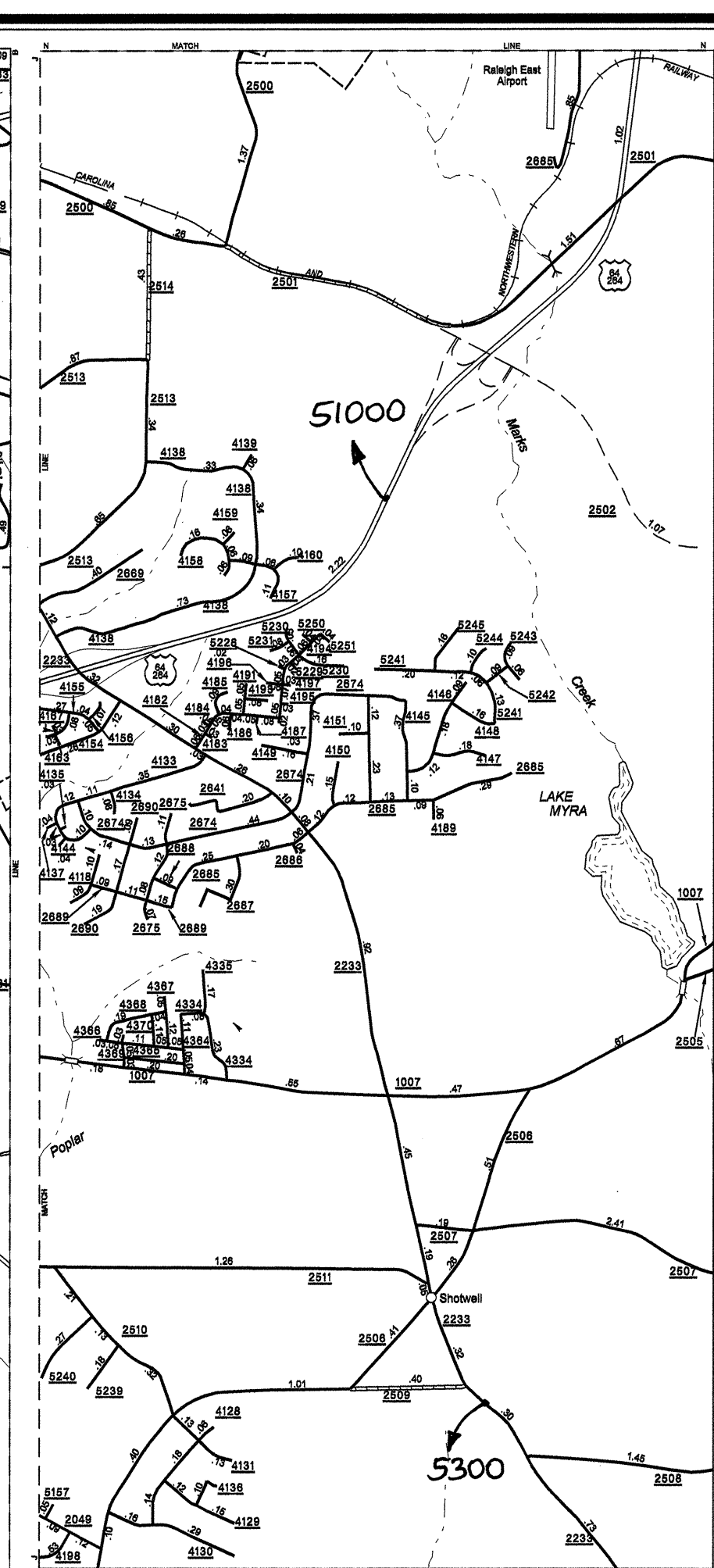
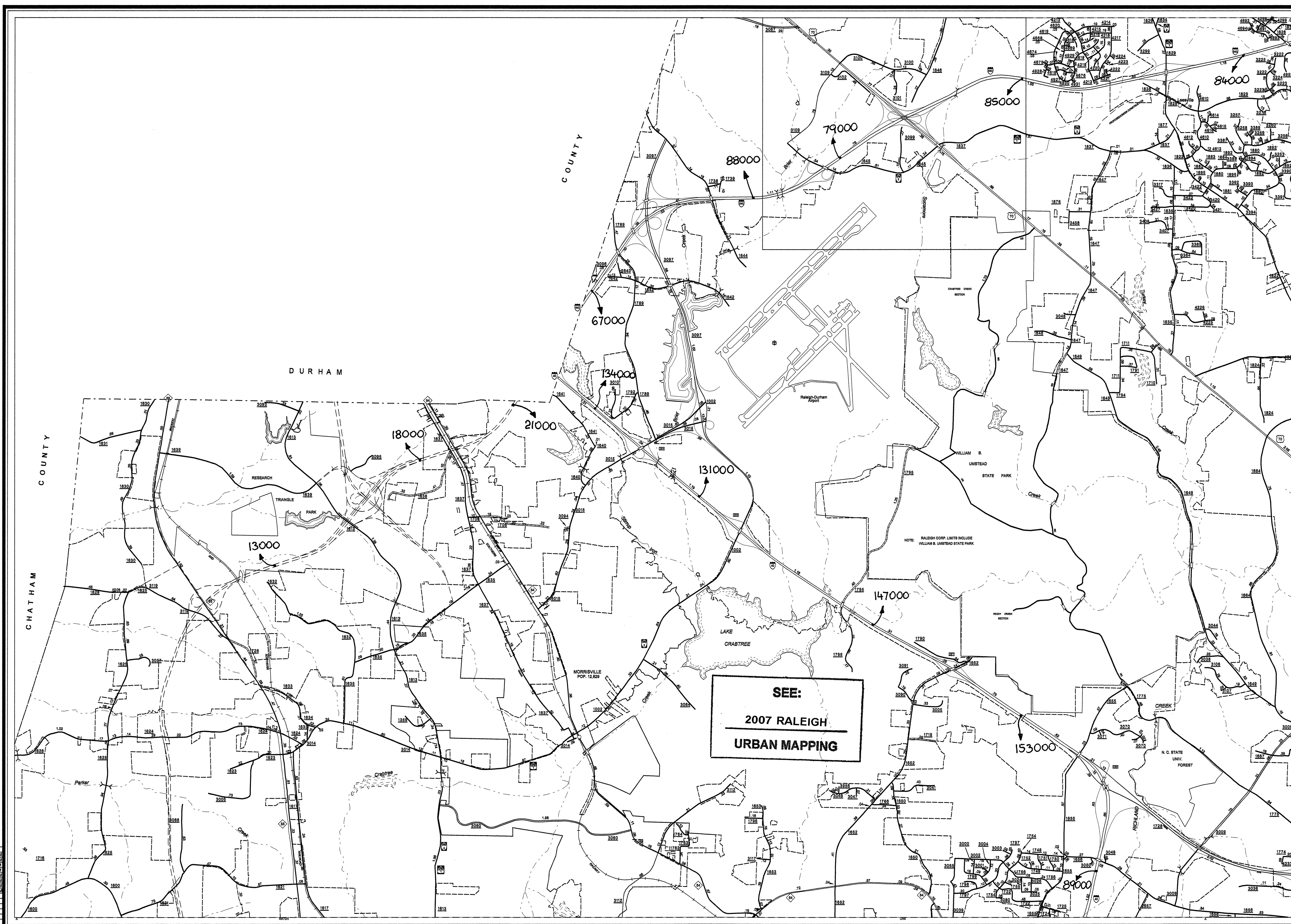


Disclaimer: The GIS Unit's goal is to provide the most accurate information as possible, the magnitude of the data prevents any guarantee of accuracy or completeness. If you find any information that is incorrect, please send your request to the GIS Unit.

COPIES OF THIS MAP ARE AVAILABLE  
FOR PURCHASE AT THE FOLLOWING COST:  
ADDRESS:  
N.C. DEPARTMENT OF TRANSPORTATION  
INFORMATION SERVICES AND GRAPHICS  
1117 EAST WILKINSON STREET  
RALEIGH, N.C. 27601

REVISION	DATE	DESCRIPTION
1	02/07/07	NEW
2	04/07/07	NEW
3	06/07/07	NEW
4	07/20/07	NEW
5	08/07/07	NEW
6	12/07/07	NEW
7	12/27/07	NEW



ENLARGED MUNICIPAL AND SUBURBAN AREAS

# 2007 AADT

ANNUAL AVERAGE DAILY TRAFFIC

## WAKE COUNTY

NORTH CAROLINA

GENERATED BY THE

### TRAFFIC SURVEY GROUP

TRANSPORTATION PLANNING BRANCH

PREPARED BY THE

NORTH CAROLINA DEPARTMENT OF TRANSPORTATION  
INFORMATION TECHNOLOGY - IMG UNIT

IN COOPERATION WITH THE  
U.S. DEPARTMENT OF TRANSPORTATION  
FEDERAL HIGHWAY ADMINISTRATION

SCALE 1" = 1 MILE

273

10,000 FOOT GRID BASED ON NORTH CAROLINA PLANE COORDINATE SYSTEM  
POLYCONIC PROJECTION

SHEET 8 OF 9