
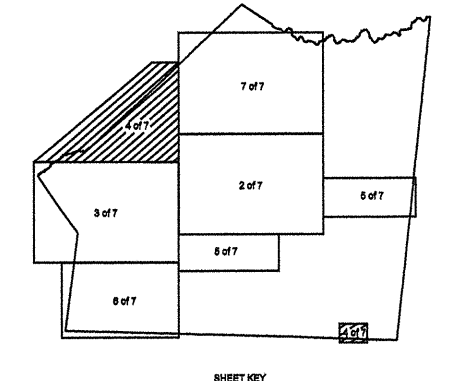
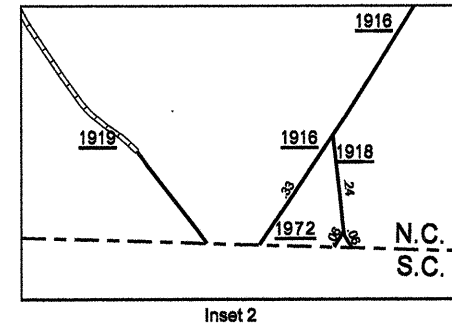
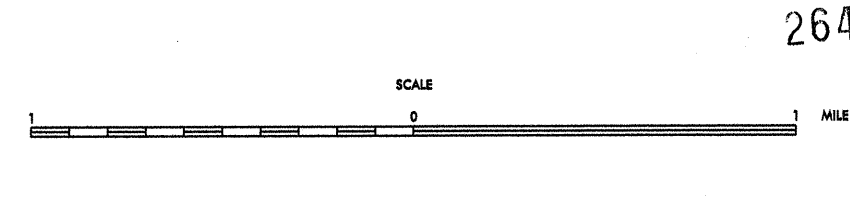


Disclaimer: The GIS Units goal is to provide the most accurate information as possible, the magnitude of the data prevents any guarantee of accuracy or completeness. If you find any information that is incorrect, please send your request to the GIS Unit.



ENLARGED MUNICIPAL AND SUBURBAN AREAS
2007 AADT
ANNUAL AVERAGE DAILY TRAFFIC
UNION COUNTY
NORTH CAROLINA
GENERATED BY THE
TRAFFIC SURVEY GROUP
TRANSPORTATION PLANNING BRANCH
PREPARED BY THE
NORTH CAROLINA DEPARTMENT OF TRANSPORTATION
INFORMATION TECHNOLOGY - IMG UNIT
IN COOPERATION WITH THE
U.S. DEPARTMENT OF TRANSPORTATION
FEDERAL HIGHWAY ADMINISTRATION



264

REVISIONS
DATE
BY
DESCRIPTION

| | | | |
|----|----------|-----|----------|
| 1 | 11/20/07 | MEM | INITIALS |
| 2 | 11/20/07 | MEM | INITIALS |
| 3 | 11/20/07 | MEM | INITIALS |
| 4 | 11/20/07 | MEM | INITIALS |
| 5 | 11/20/07 | MEM | INITIALS |
| 6 | 11/20/07 | MEM | INITIALS |
| 7 | 11/20/07 | MEM | INITIALS |
| 8 | 11/20/07 | MEM | INITIALS |
| 9 | 11/20/07 | MEM | INITIALS |
| 10 | 11/20/07 | MEM | INITIALS |