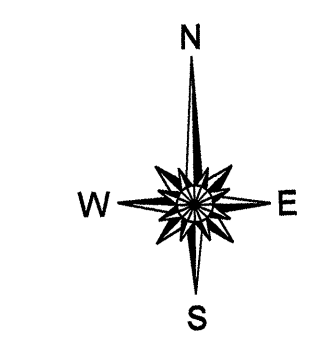

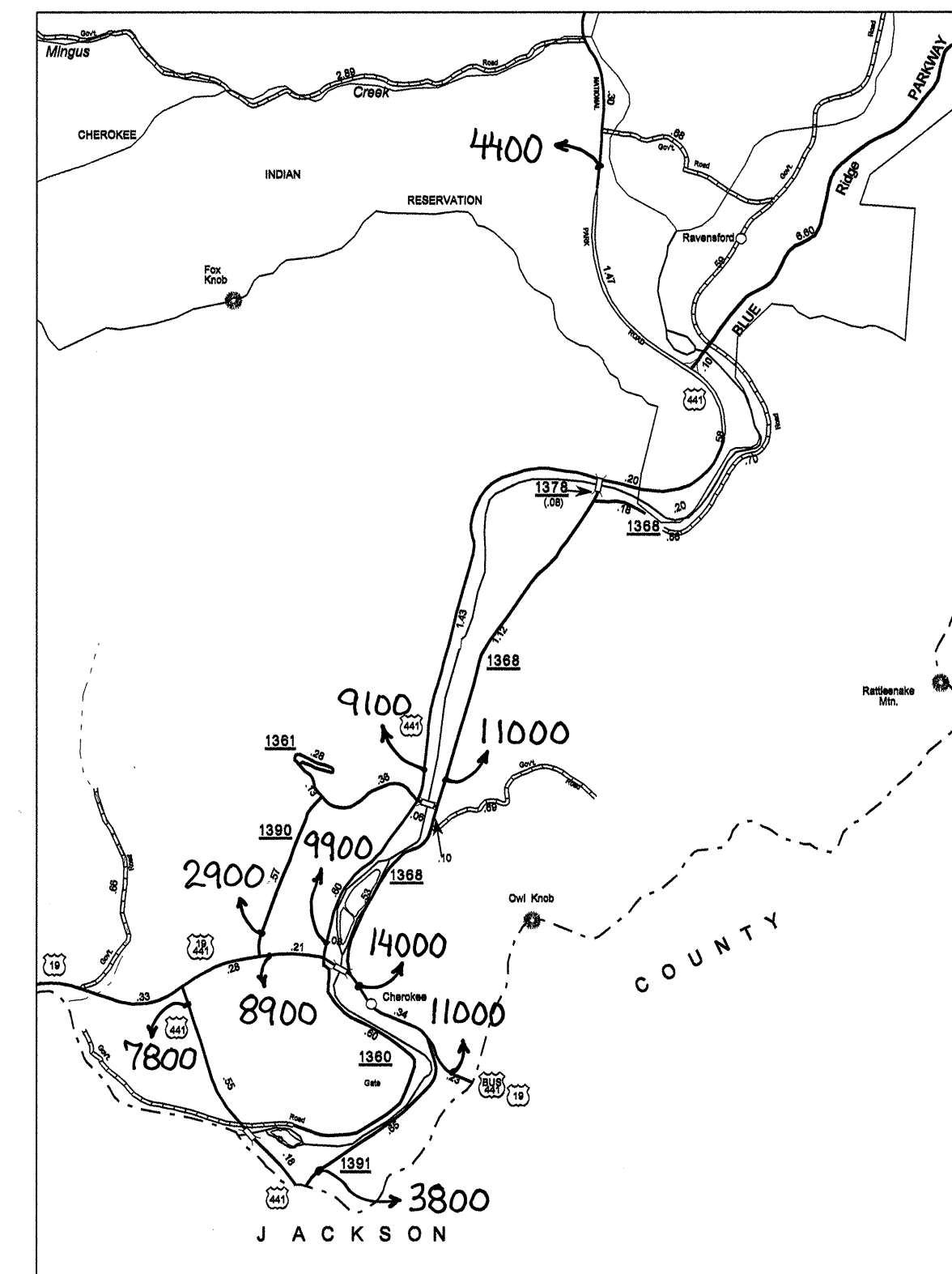
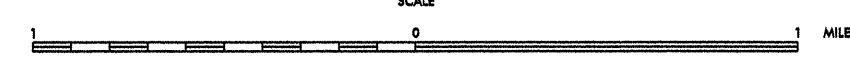


Disclaimer: The GIS Unit's goal is to provide the most accurate information as possible, the magnitude of the data prevents any guarantee of accuracy or completeness. If you find any information that is incorrect, please send your request to the GIS Unit.



ENLARGED MUNICIPAL AND SUBURBAN AREAS
2007 AADT
 ANNUAL AVERAGE DAILY TRAFFIC
SWAIN COUNTY
 NORTH CAROLINA
 GENERATED BY THE
TRAFFIC SURVEY GROUP
 TRANSPORTATION PLANNING BRANCH
 PREPARED BY THE
 NORTH CAROLINA DEPARTMENT OF TRANSPORTATION
 INFORMATION TECHNOLOGY - IMG UNIT
 IN COOPERATION WITH THE
 U.S. DEPARTMENT OF TRANSPORTATION
 FEDERAL HIGHWAY ADMINISTRATION

257



SWAIN
 COPIES OF THIS MAP ARE AVAILABLE
 FROM THE FOLLOWING CONTACTS:
 ADDRESS:
 N.C. DEPARTMENT OF TRANSPORTATION
 INFORMATION TECHNOLOGY - IMG UNIT
 1547 MAIL SERVICE CENTER
 RALEIGH, N.C. 27699

REVISED	DATE	BY
7/6/08	BRG	
8/15/08	BRG	
2/28/09	BRG	
1/13/10	BRG	
1/11/07	BRG	