
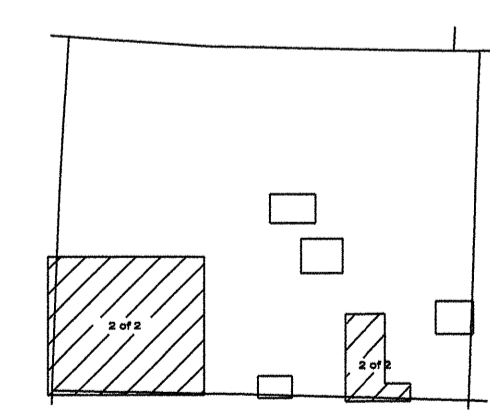

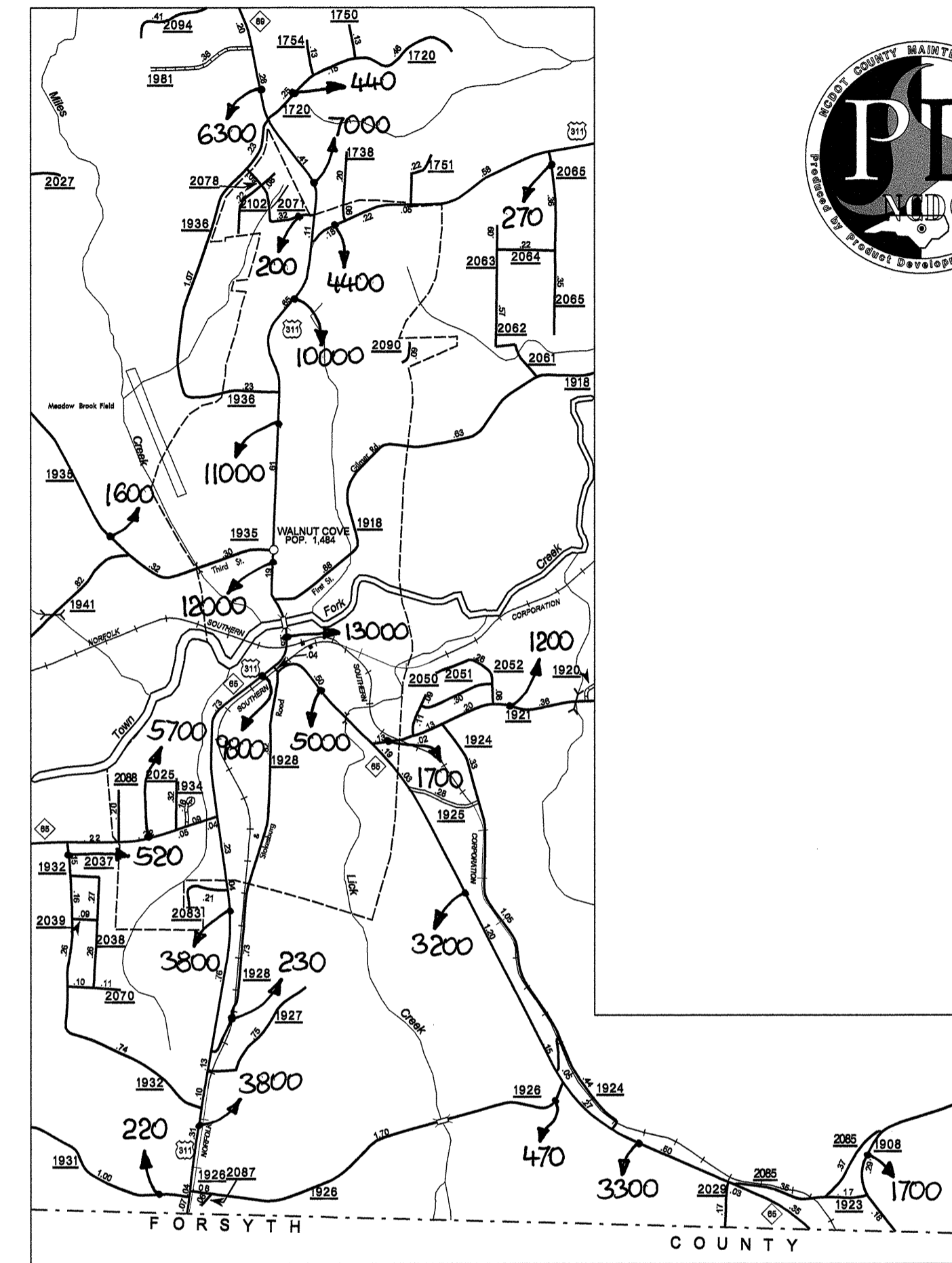
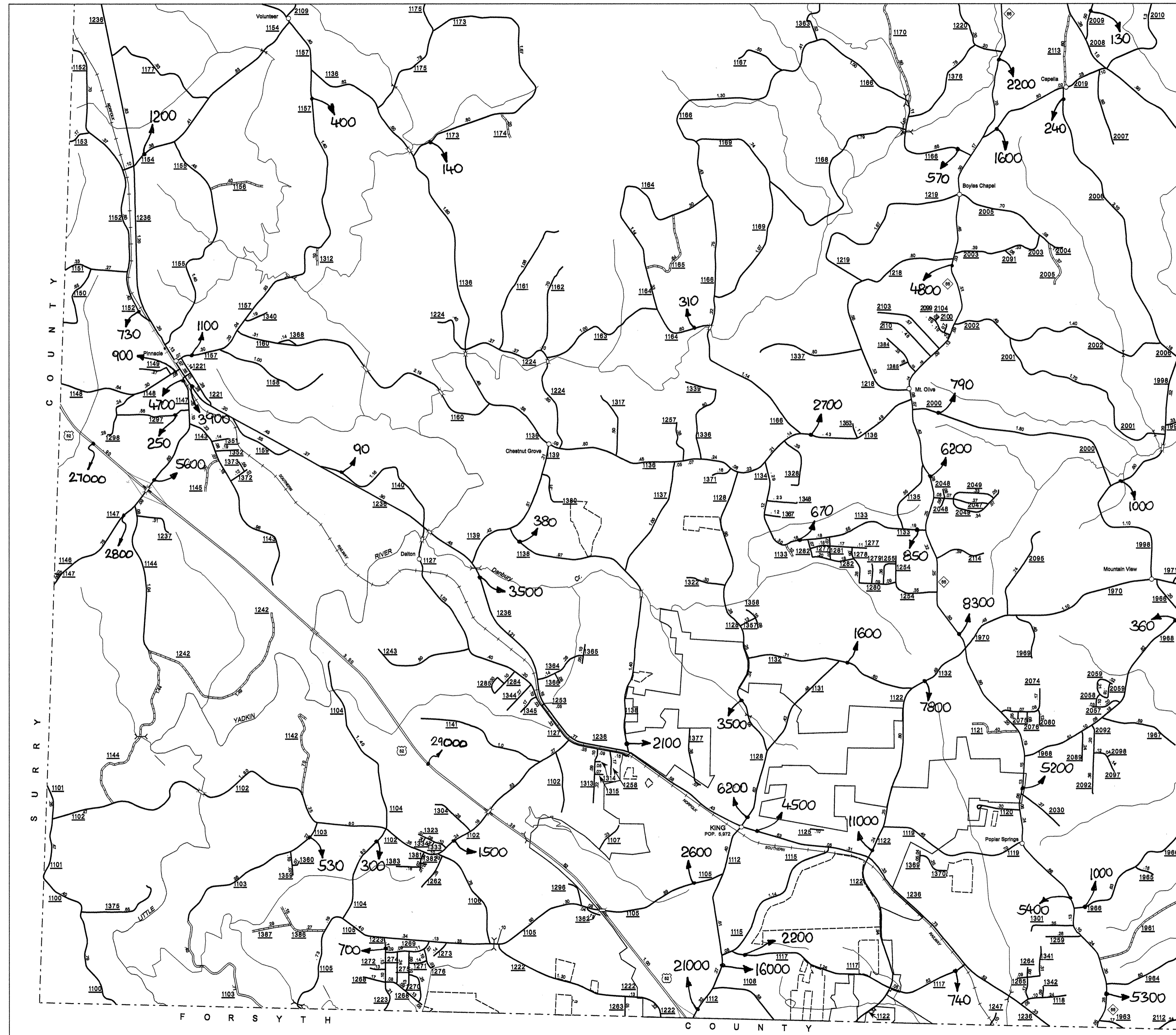


Disclaimer: The GIS Unit's goal is to provide the most accurate information as possible, the magnitude of the data prevents any guarantee of accuracy or completeness. If you find any information that is incorrect, please send your request to the GIS Unit.

COPIES OF THIS MAP ARE AVAILABLE
 FROM THE GIS UNIT AT THE FOLLOWING LOCATION:
 ADDRESS:
 N.C. DEPARTMENT OF TRANSPORTATION
 INFORMATION SERVICES AND GRAPHICS
 1000 EAST 8TH STREET, SUITE 100
 RALEIGH, N.C. 27601

REVISION	DATE	BY
REVISED	3/1/06	JMB
REVISED	11/10/05	JMB
REVISED	11/10/05	JMB
REVISED	11/10/05	JMB
REVISED	11/10/05	JMB
REVISED	11/10/05	JMB
REVISED	11/10/05	JMB
REVISED	11/10/05	JMB



ENLARGED MUNICIPAL AND SUBURBAN AREAS
2007 AADT
 ANNUAL AVERAGE DAILY TRAFFIC
STOKES COUNTY
 NORTH CAROLINA
 GENERATED BY THE
TRAFFIC SURVEY GROUP
 TRANSPORTATION PLANNING BRANCH
 PREPARED BY THE
 NORTH CAROLINA DEPARTMENT OF TRANSPORTATION
 INFORMATION TECHNOLOGY - IMG UNIT
 IN COOPERATION WITH THE
 U.S. DEPARTMENT OF TRANSPORTATION
 FEDERAL HIGHWAY ADMINISTRATION

