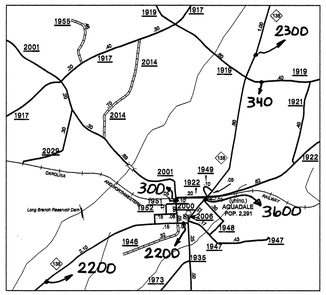

Aquadale
Pop. 2,291

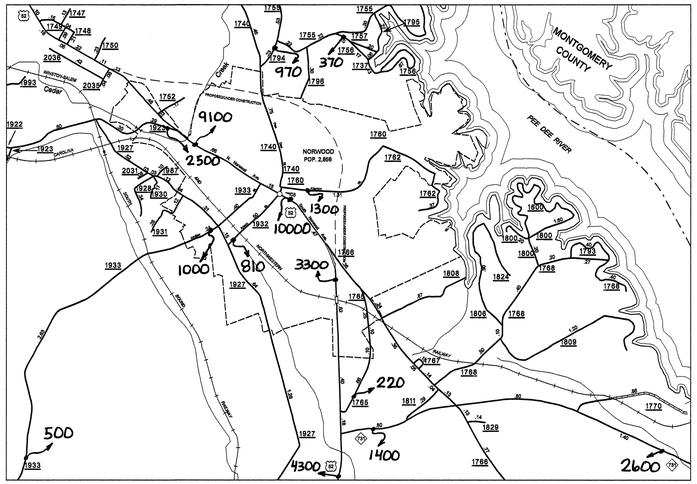

Norwood

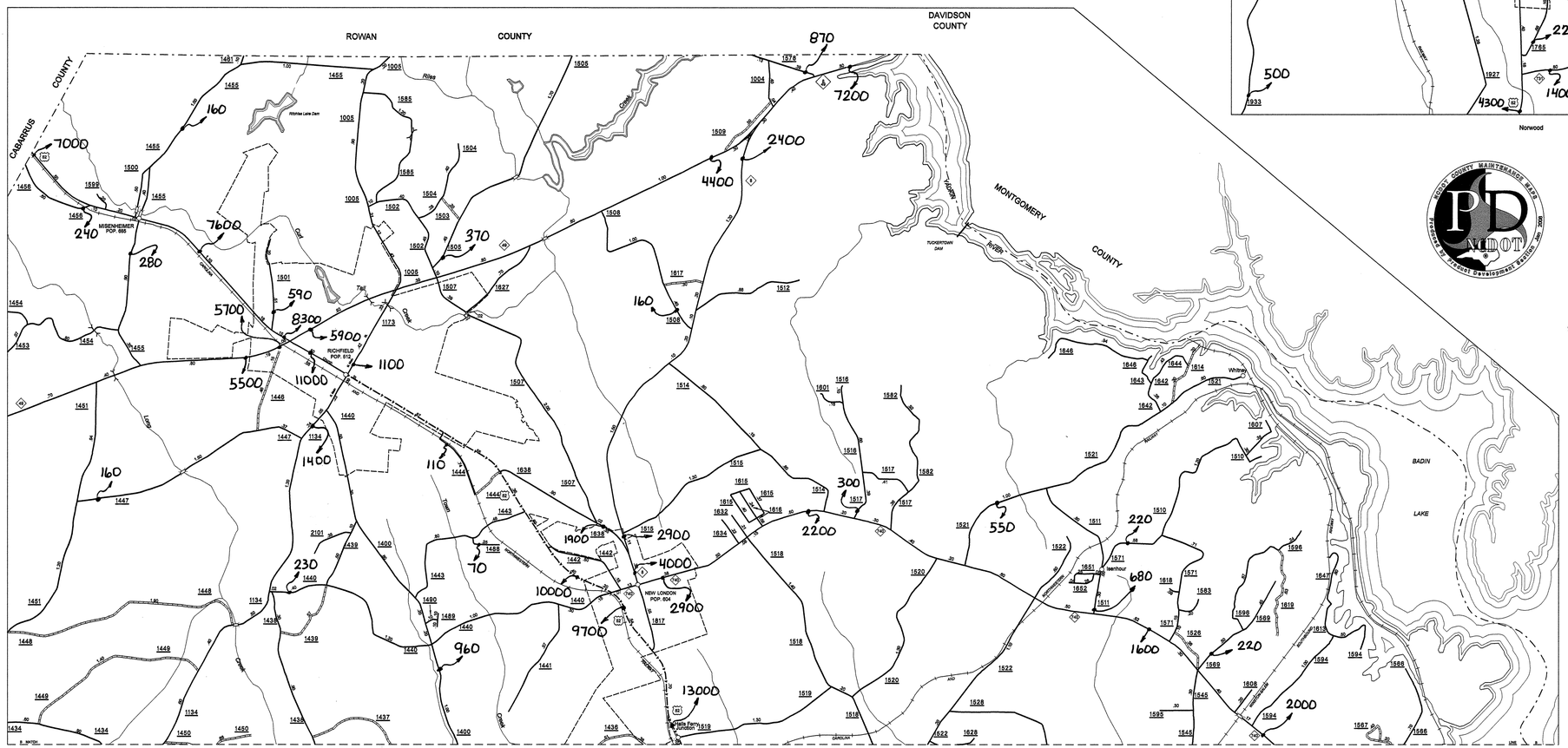

N
W E
S

ENLARGED MUNICIPAL AND SUBURBAN AREAS

2007 AADT

ANNUAL AVERAGE DAILY TRAFFIC

STANLY COUNTY

NORTH CAROLINA

GENERATED BY THE

TRAFFIC SURVEY GROUP

TRANSPORTATION PLANNING BRANCH

PREPARED BY THE

NORTH CAROLINA DEPARTMENT OF TRANSPORTATION

INFORMATION TECHNOLOGY - IMG UNIT

IN COOPERATION WITH THE

U.S. DEPARTMENT OF TRANSPORTATION

FEDERAL HIGHWAY ADMINISTRATION

SCALE 250

1 0 1 MILE

POLYCONIC PROJECTION

SHEET 4 OF 4

Disclaimer: The GIS Unit's goal is to provide the most accurate information as possible, the magnitude of the data prevents any guarantee of accuracy or completeness. If you find any information that is incorrect, please send your request to the GIS Unit.

COPIES OF THIS MAP ARE AVAILABLE TO THE PUBLIC AT A NOMINAL COST.
CONTACT:
N.C. DEPARTMENT OF TRANSPORTATION
INFORMATION MAPPING, AND GRAPHICS
1548 MAIL SERVICE CENTER
RALEIGH, N.C. 27699

REVISED
1/13/02 LM
3/20/03 LM
8/28/03 VRT
4/2/04 VRT
5/1/05 VRT
1/1/06 MEM
3/9/06 MEM
10/20/06 MEM
6/4/07 MEM
12/28/07 MEM

STANLY SHP 3