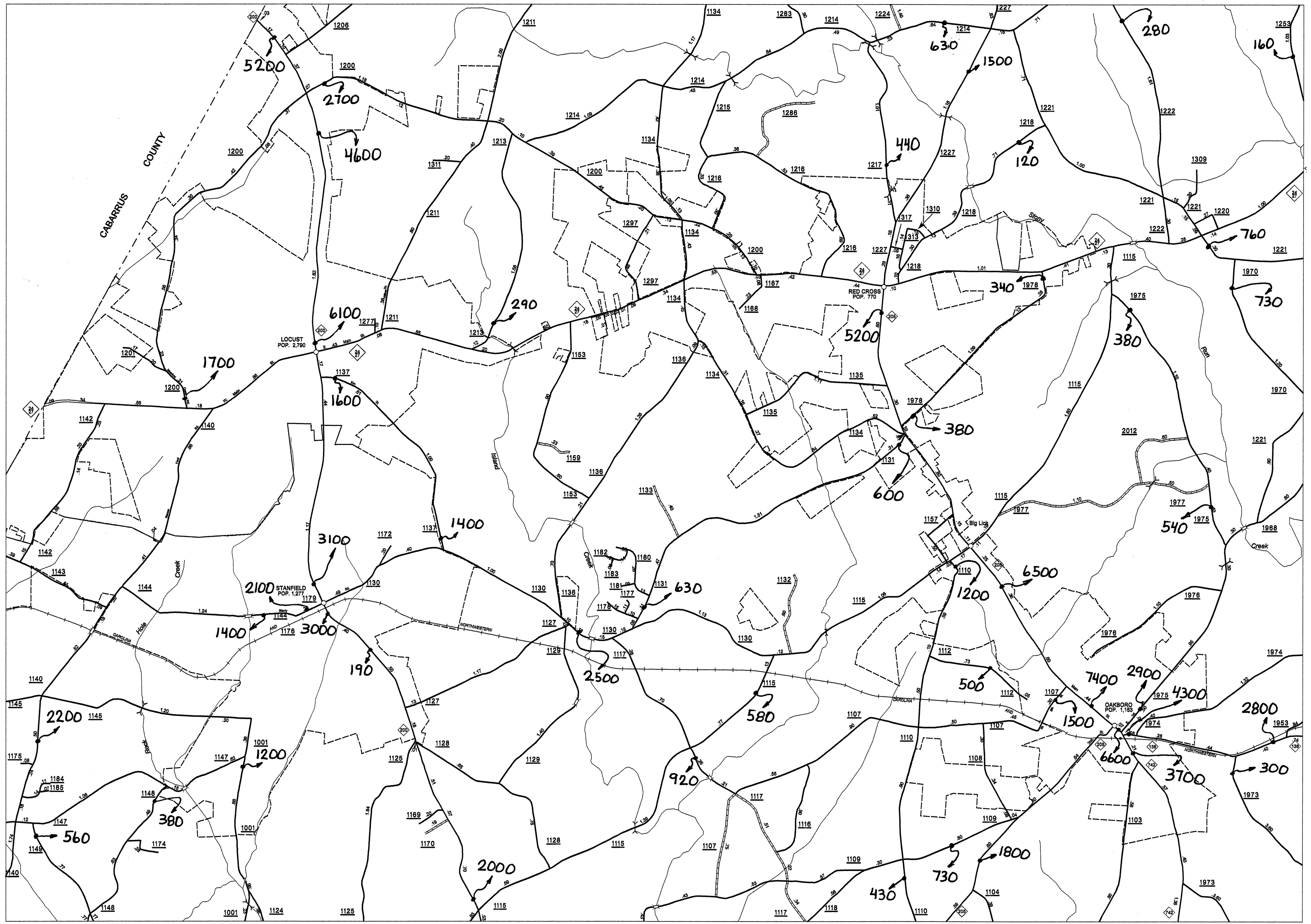
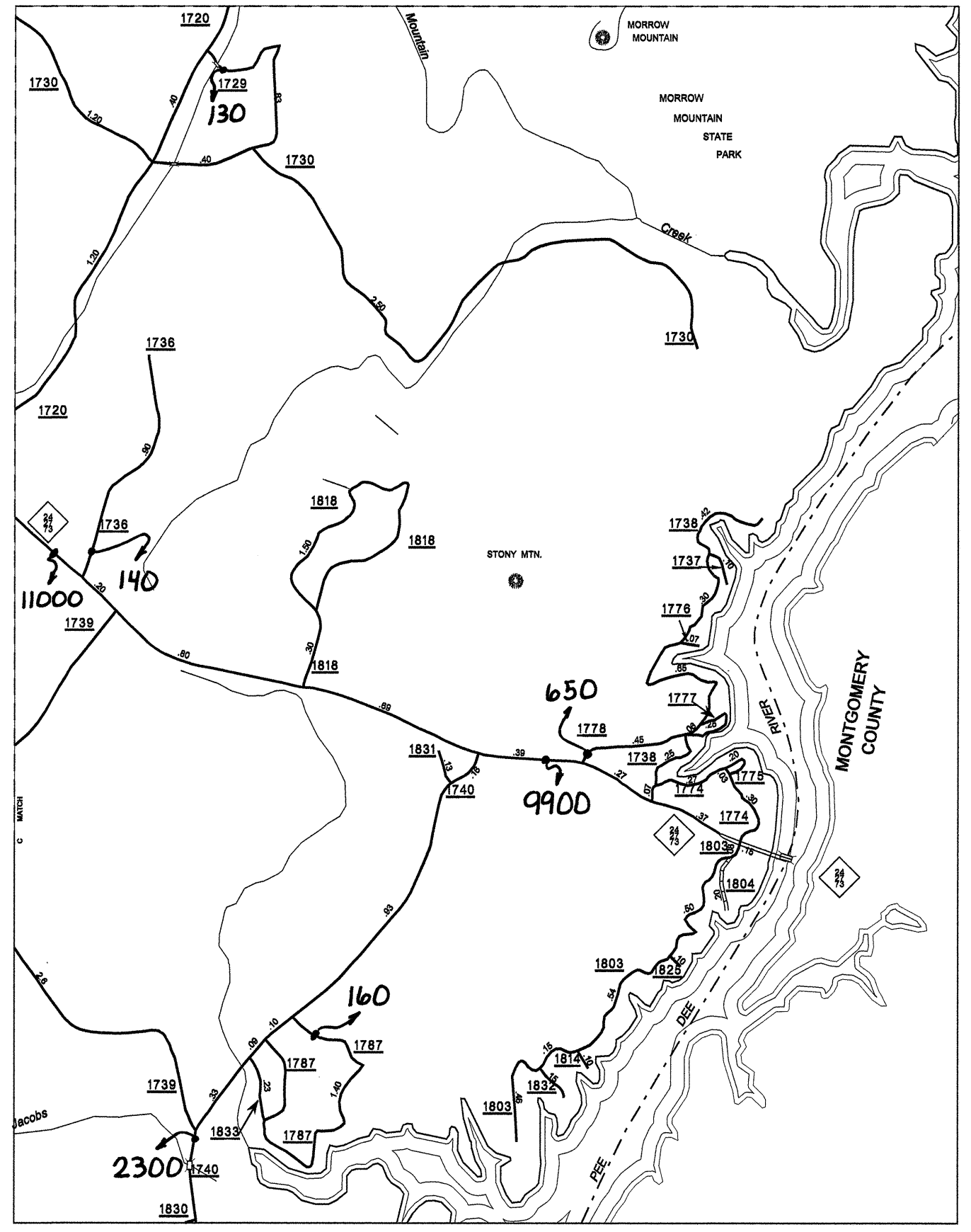


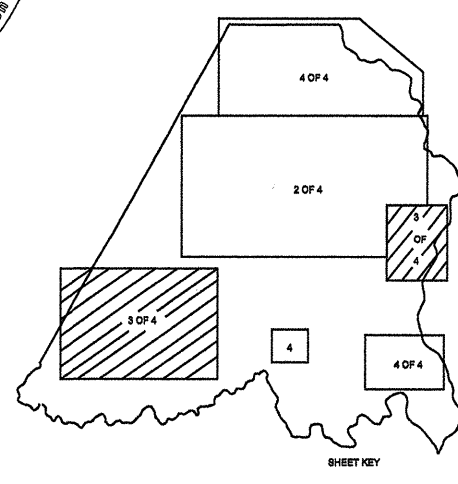


Disclaimer: The GIS Unit's goal is to provide the most accurate information as possible, the magnitude of the data prevents any guarantee of accuracy or completeness. If you find any information that is incorrect, please send your request to the GIS Unit.



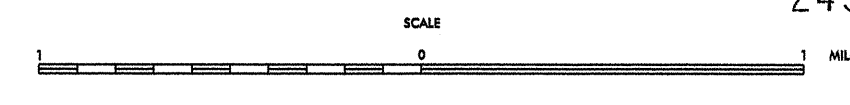
Stanfield, Locust, and Oakboro



Inset 1



ENLARGED MUNICIPAL AND SUBURBAN AREAS
2007 AADT
 ANNUAL AVERAGE DAILY TRAFFIC
STANLY COUNTY
 NORTH CAROLINA
 GENERATED BY THE
TRAFFIC SURVEY GROUP
 TRANSPORTATION PLANNING BRANCH
 PREPARED BY THE
 NORTH CAROLINA DEPARTMENT OF TRANSPORTATION
 INFORMATION TECHNOLOGY - IMG UNIT
 IN COOPERATION WITH THE
 U.S. DEPARTMENT OF TRANSPORTATION
 FEDERAL HIGHWAY ADMINISTRATION



STANLY
 SHEET 2
 COPIES OF THIS MAP ARE AVAILABLE
 FROM THE STANLY COUNTY GIS UNIT
 ADDRESS:
 N.C. DEPARTMENT OF TRANSPORTATION
 INFORMATION TECHNOLOGY AND SERVICES
 1022000 MEMPHIS
 28407 MEMPHIS
 1022000 MEMPHIS
 28407 MEMPHIS
 1022000 MEMPHIS
 28407 MEMPHIS