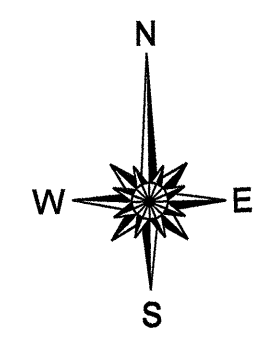
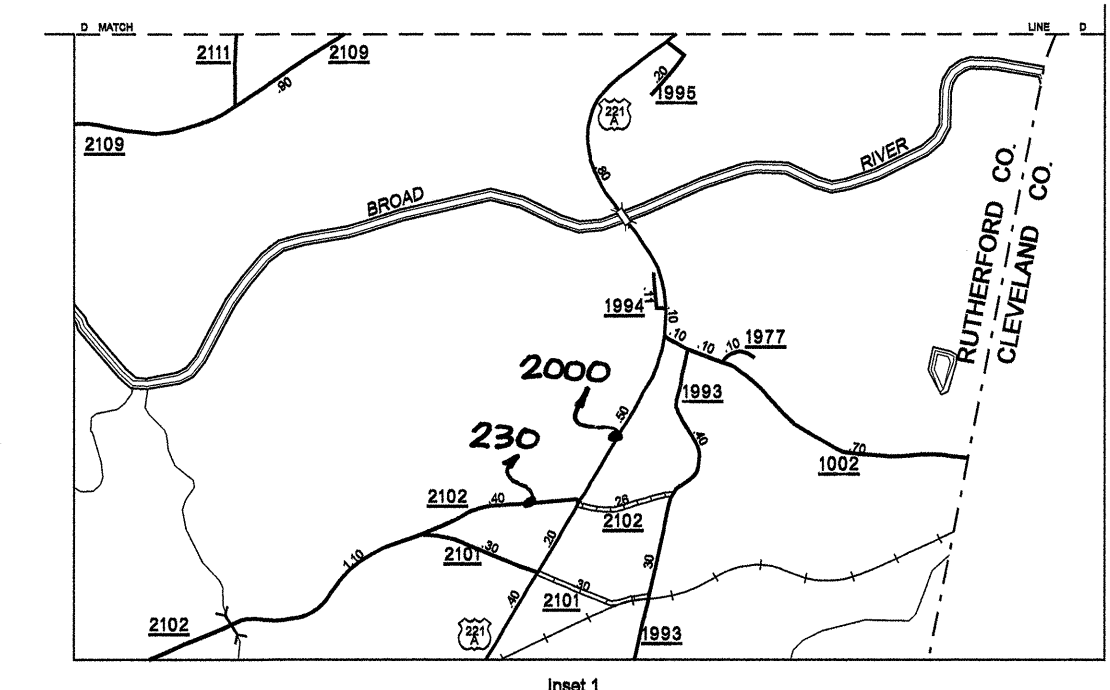
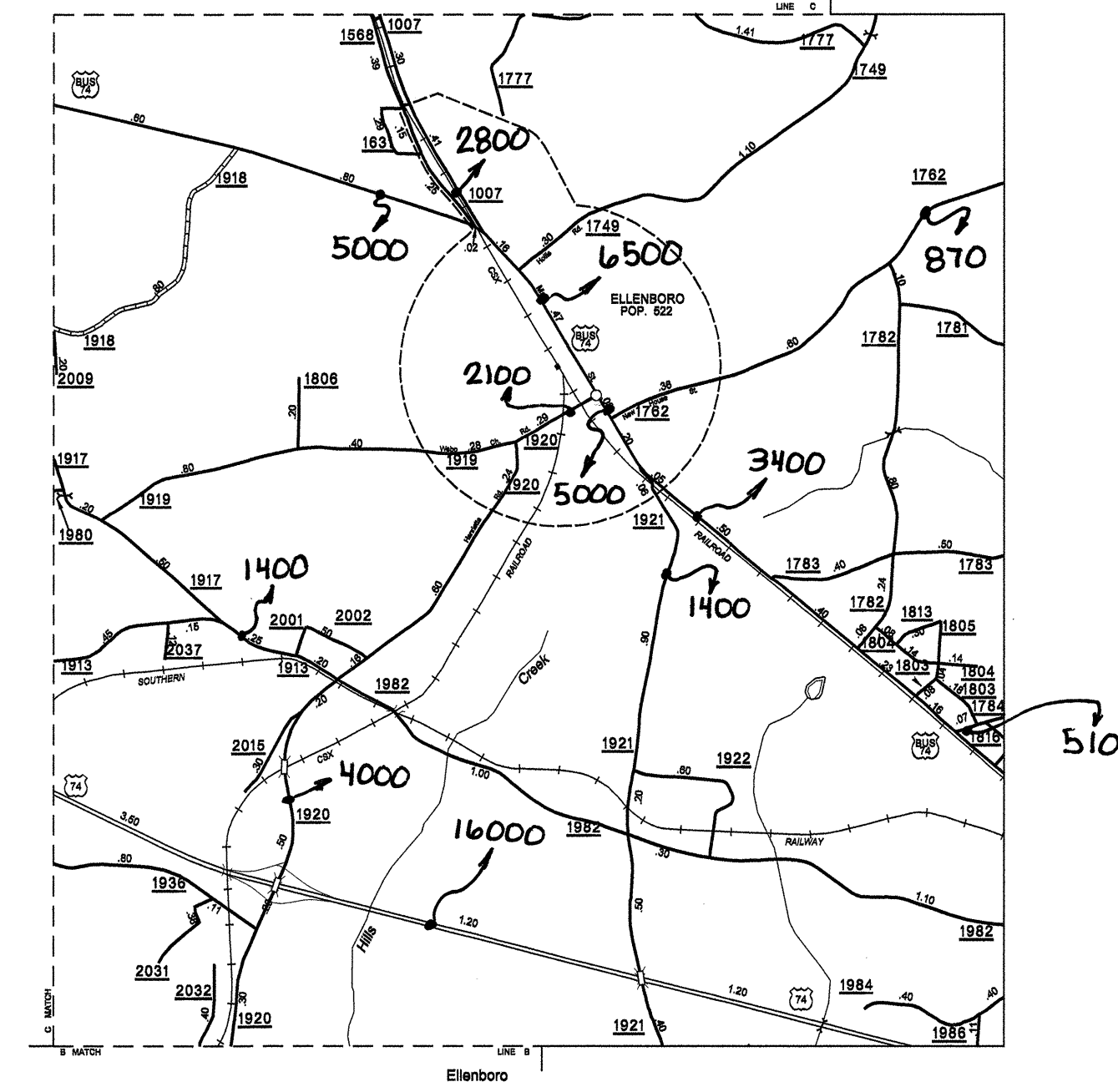
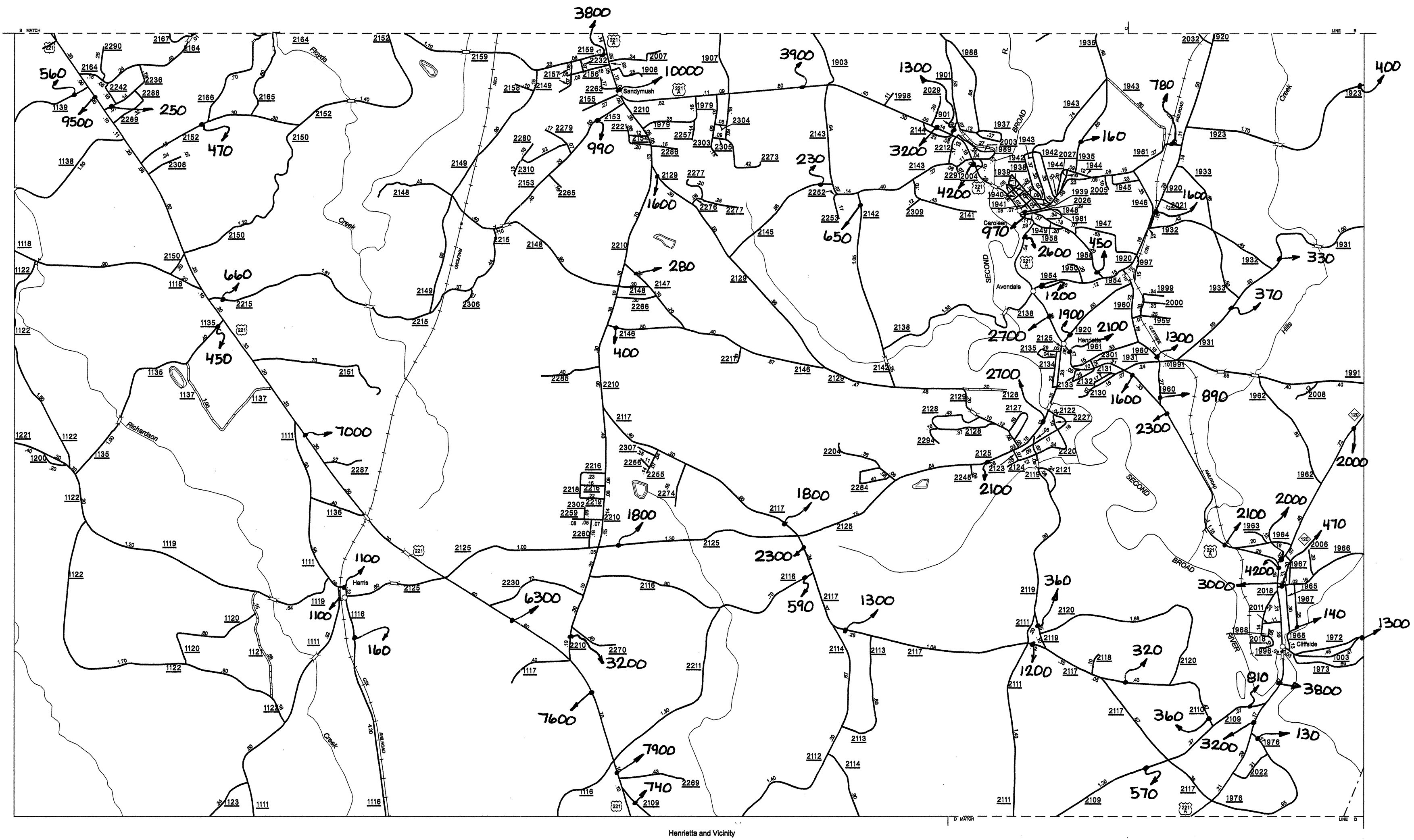


Disclaimer: The IMG Unit's goal is to provide the most accurate information as possible, the magnitude of the data prevents any guarantee of accuracy or completeness. If you find any information that is incorrect, please send your request to the IMG Unit.

COPIES OF THIS MAP ARE AVAILABLE  
 RUTHERFORD COUNTY  
 ADDRESS:  
 N.C. DEPARTMENT OF TRANSPORTATION  
 INFORMATION TECHNOLOGY - IMG UNIT  
 1100 SOUTH MAIN STREET  
 RALEIGH, N.C. 27603

REVISED	BY
4/20/01	BDS
5/25/01	BDS
7/19/01	BDS
8/22/01	BDS
7/25/02	BDS
3/28/03	LM
8/14/04	LM
8/26/05	LM
12/26/05	LM
8/26/06	MIRG
11/29/06	MIRG
11/29/07	MIRG
8/23/07	MIRG



ENLARGED MUNICIPAL AND SUBURBAN AREAS  
**2007 AADT**  
 ANNUAL AVERAGE DAILY TRAFFIC  
**RUTHERFORD COUNTY**  
 NORTH CAROLINA  
 GENERATED BY THE  
**TRAFFIC SURVEY GROUP**  
 TRANSPORTATION PLANNING BRANCH  
 PREPARED BY THE  
 NORTH CAROLINA DEPARTMENT OF TRANSPORTATION  
 INFORMATION TECHNOLOGY - IMG UNIT  
 IN COOPERATION WITH THE  
 U.S. DEPARTMENT OF TRANSPORTATION  
 FEDERAL HIGHWAY ADMINISTRATION

