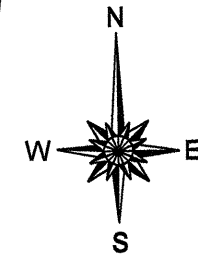

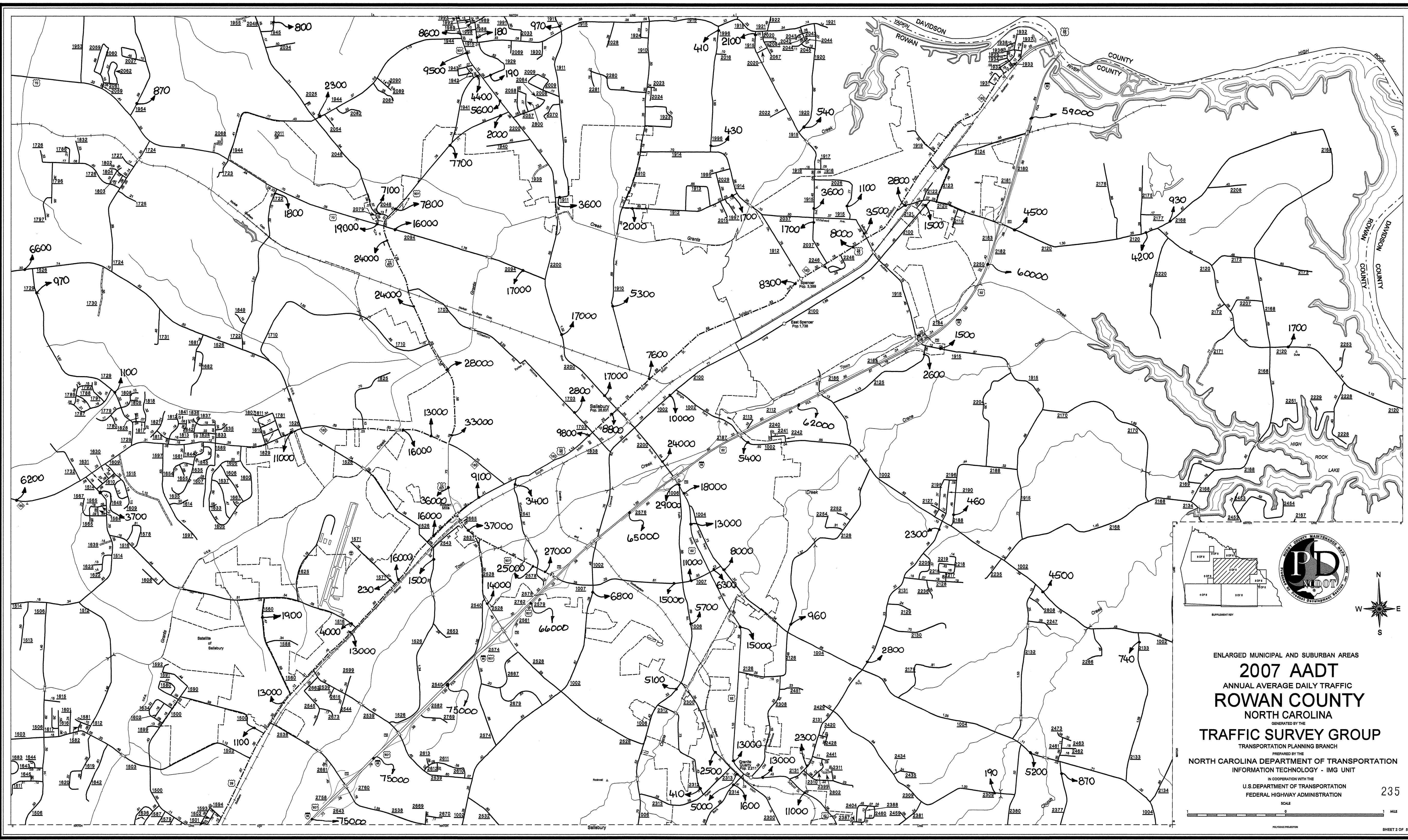


Disclaimer: The GIS Unit's goal is to provide the most accurate information as possible, the magnitude of the data prevents any guarantee of accuracy or completeness. If you find any information that is incorrect, please send your request to the GIS Unit.

COPIES OF THIS MAP ARE AVAILABLE:
BY THE NAME:
AT A FORMAL COST:
N.C. DEPARTMENT OF TRANSPORTATION
INFORMATION SERVICES DIVISION
100 EAST 10TH STREET
RALEIGH, N.C. 27601

REVISED:
8/2005 VRT
5/10/06 JMS
8/15/06 JMS
1/16/07 JMS
2/20/07 JMS
5/17/07 JMS
7/19/07 JMS
10/16/07 JMS
12/07/07 JMS



ENLARGED MUNICIPAL AND SUBURBAN AREAS
2007 AADT
ANNUAL AVERAGE DAILY TRAFFIC
ROWAN COUNTY
NORTH CAROLINA
GENERATED BY THE
TRAFFIC SURVEY GROUP
TRANSPORTATION PLANNING BRANCH
PREPARED BY THE
NORTH CAROLINA DEPARTMENT OF TRANSPORTATION
INFORMATION TECHNOLOGY - IMG UNIT
IN COOPERATION WITH THE
U.S. DEPARTMENT OF TRANSPORTATION
FEDERAL HIGHWAY ADMINISTRATION