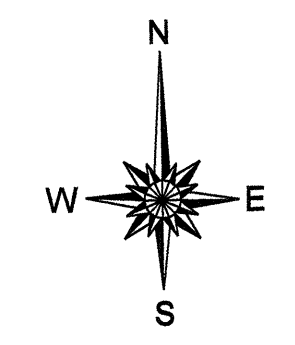
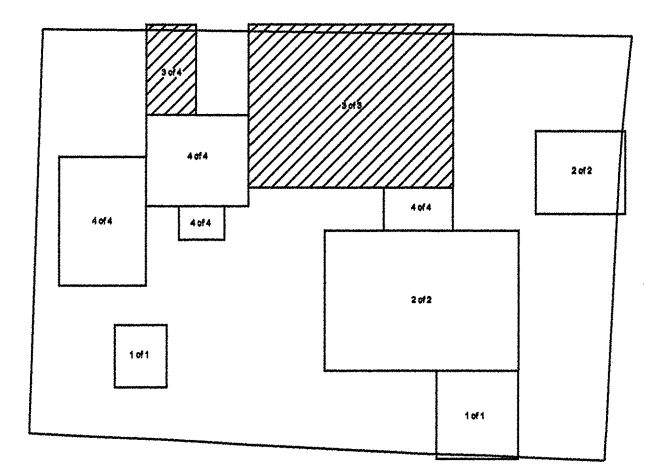
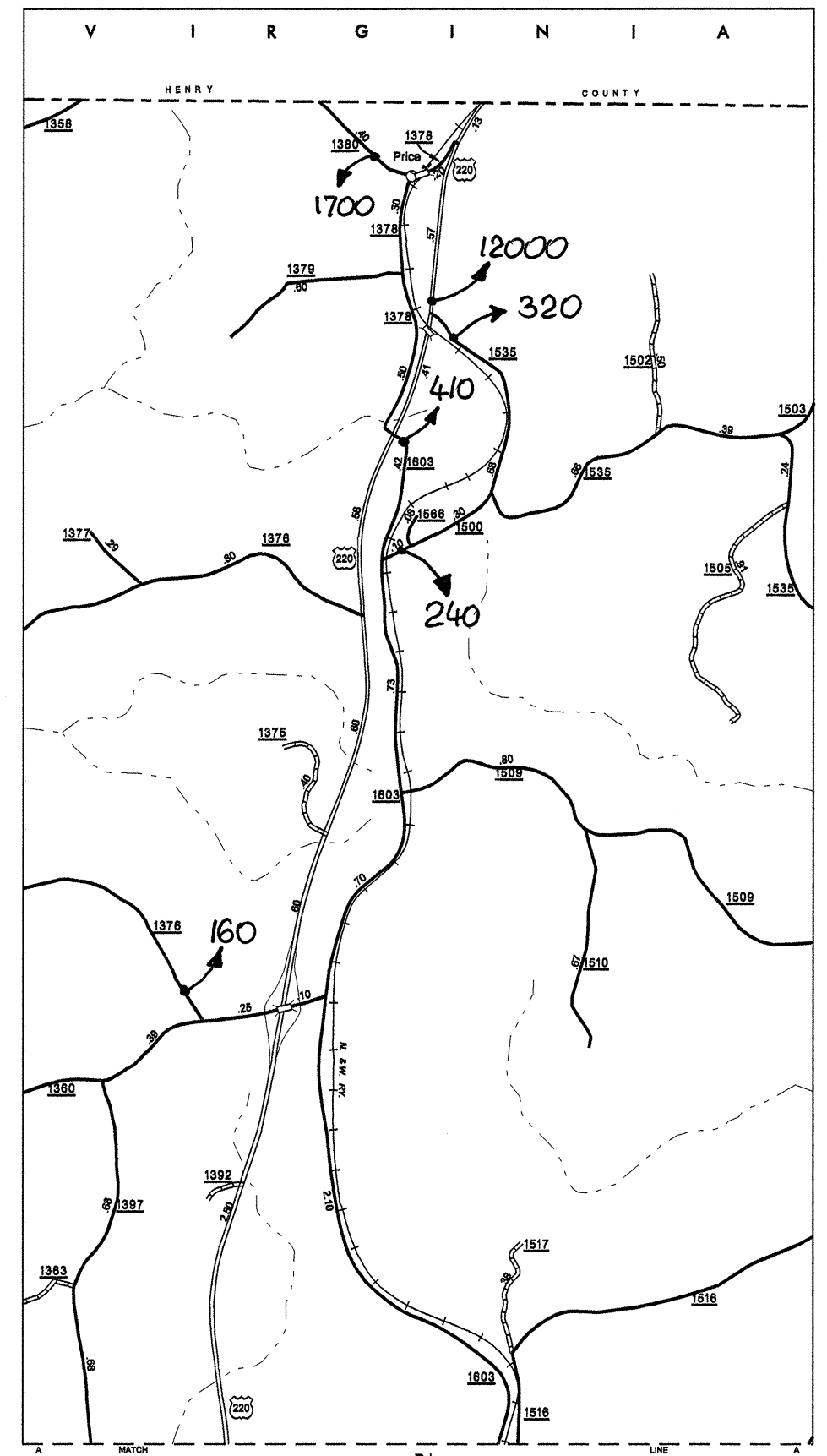
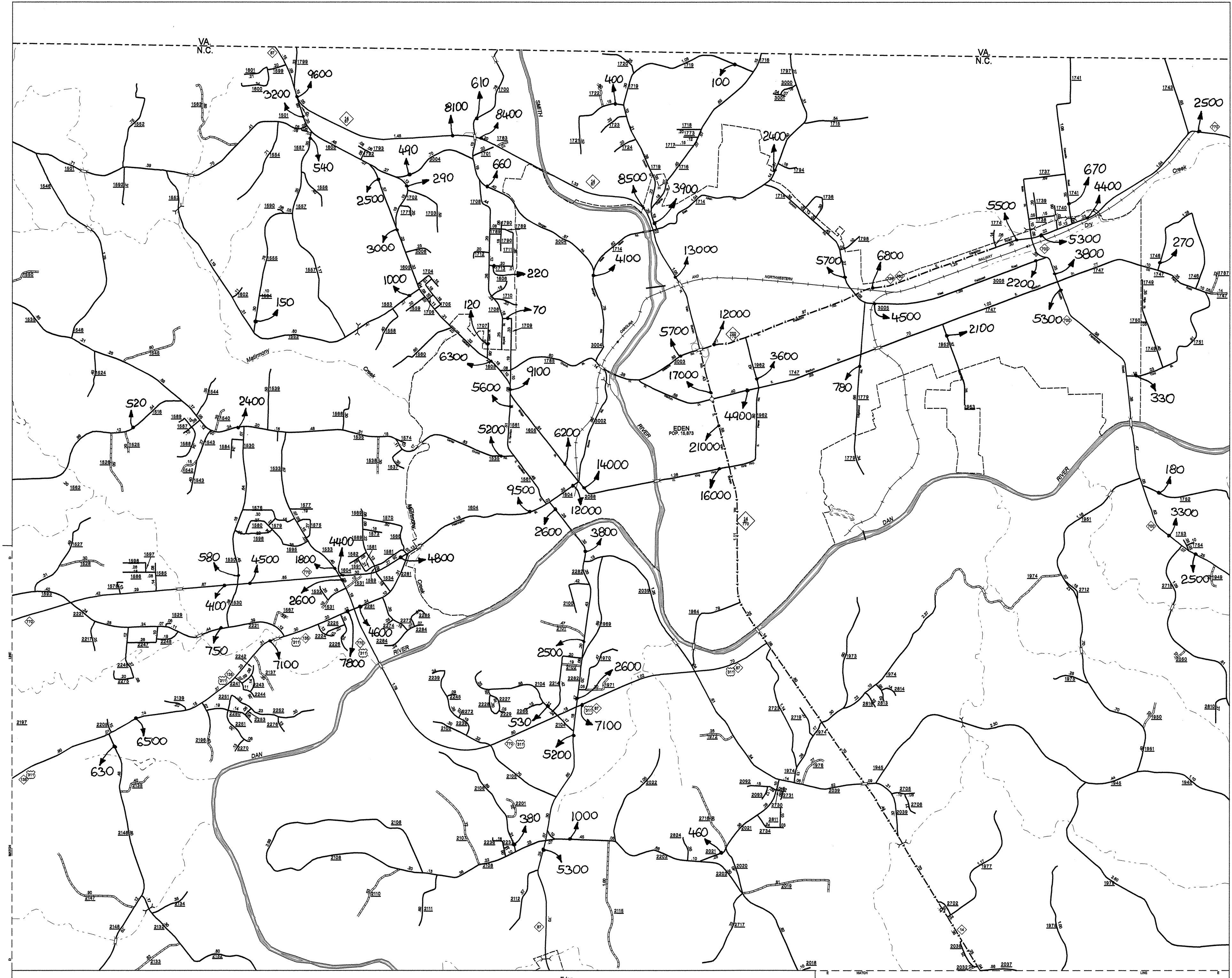


Disclaimer: The IMG Unit's goal is to provide the most accurate information as possible, the magnitude of the data prevents any guarantee of accuracy or completeness. If you find any information that is incorrect, please send your request to the IMG Unit.

COPIES OF THIS MAP ARE AVAILABLE  
FROM THE  
N.C. DEPARTMENT OF TRANSPORTATION  
INFORMATION, MAPPING, AND OPERATIONS  
DIVISION  
RALEIGH, N.C. 27619

REVISIONS  
11/20/06 RLN  
11/20/06 RLN  
8/27/03 RLN  
11/17/03 RLN  
8/5/04 MEM  
8/28/04 RLN  
8/15/04 RLN  
8/28/04 RLN  
10/15/04 RLN  
11/17/04 RLN  
2/15/05 RLN  
12/13/05 RLN  
12/20/05 TRP



SUPPLEMENTARY  
ENLARGED MUNICIPAL AND SUBURBAN AREAS  
**2007 AADT**  
ANNUAL AVERAGE DAILY TRAFFIC  
**ROCKINGHAM COUNTY**  
NORTH CAROLINA  
GENERATED BY THE  
**TRAFFIC SURVEY GROUP**  
TRANSPORTATION PLANNING BRANCH  
PREPARED BY THE  
NORTH CAROLINA DEPARTMENT OF TRANSPORTATION  
INFORMATION TECHNOLOGY - IMG UNIT  
IN COOPERATION WITH THE  
U.S. DEPARTMENT OF TRANSPORTATION  
FEDERAL HIGHWAY ADMINISTRATION

