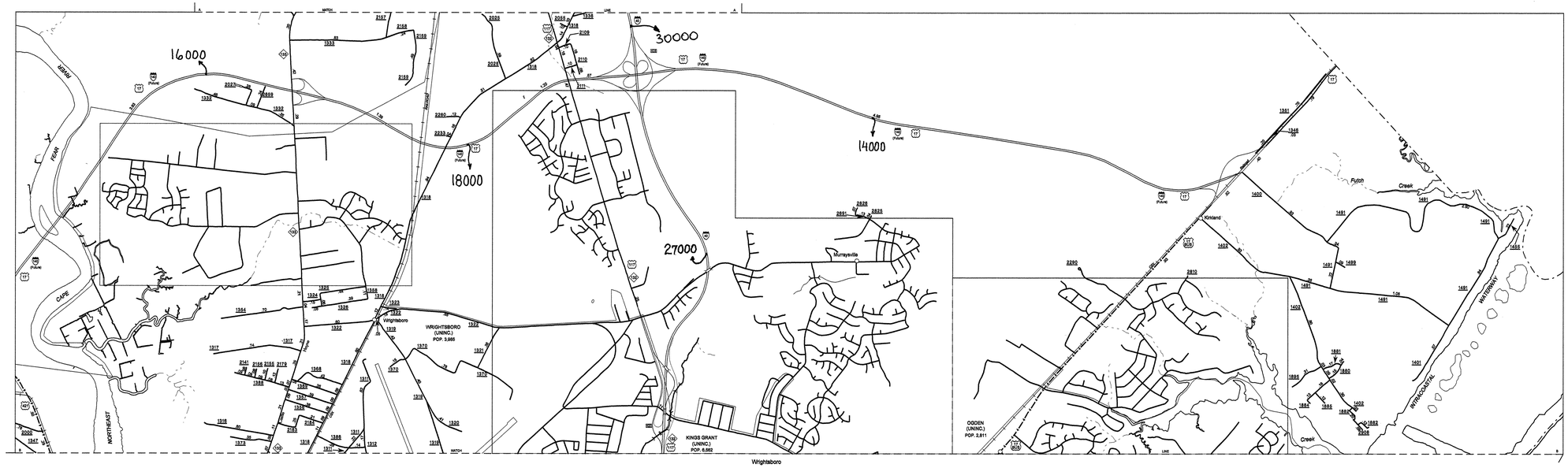

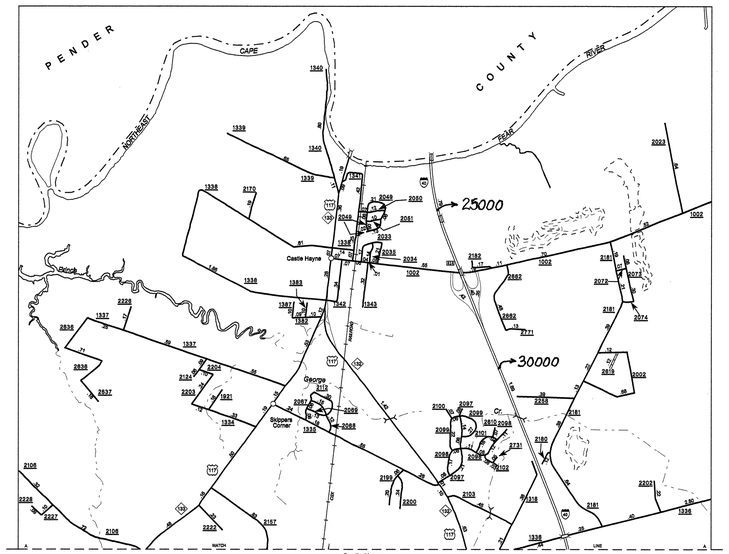

SEE:

2007 WILMINGTON

URBAN MAPPING

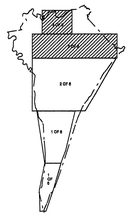

SUPPLEMENT SHEET KEY

N
W E
S

ENLARGED MUNICIPAL AND SUBURBAN AREAS

2007 AADT

ANNUAL AVERAGE DAILY TRAFFIC

NEW HANOVER COUNTY

NORTH CAROLINA

GENERATED BY THE

TRAFFIC SURVEY GROUP

TRANSPORTATION PLANNING BRANCH

PREPARED BY THE

NORTH CAROLINA DEPARTMENT OF TRANSPORTATION

INFORMATION TECHNOLOGY - IMG UNIT

IN COOPERATION WITH THE

U.S.DEPARTMENT OF TRANSPORTATION

FEDERAL HIGHWAY ADMINISTRATION

SCALE

1 0 1 MILE

10,000 FOOT GRID BASED ON NORTH CAROLINA PLANE COORDINATE SYSTEM

POLYCONIC PROJECTION

SHEET 3 OF 8

193

Disclaimer: The IMG Unit's goal is to provide the most accurate information as possible, the magnitude of this data prevents any guarantee of accuracy or completeness. If you find any information that is incorrect, please send your request to the IMG Unit.

COPIES OF THIS MAP ARE AVAILABLE TO THE PUBLIC AT A NOMINAL COST.

ADDRESS:
N.C. DEPARTMENT OF TRANSPORTATION
INFORMATION TECHNOLOGY UNIT
3401 CARIL DORMITORY CT.
RALEIGH, N.C. 27610

REVISED:
3/14/02 MEM
5/13/02 RLN
10/3/03 MEM
8/5/03 RLN
6/15/04 BCH
7/27/04 BCH
1/24/05 BCH
12/12/05 BCH
11/20/06 BCH
3/2/07 BCH
6/11/07 BCH
6/1/07 BCH
7/31/07 BCH

NEW HANOVER SUP. 2