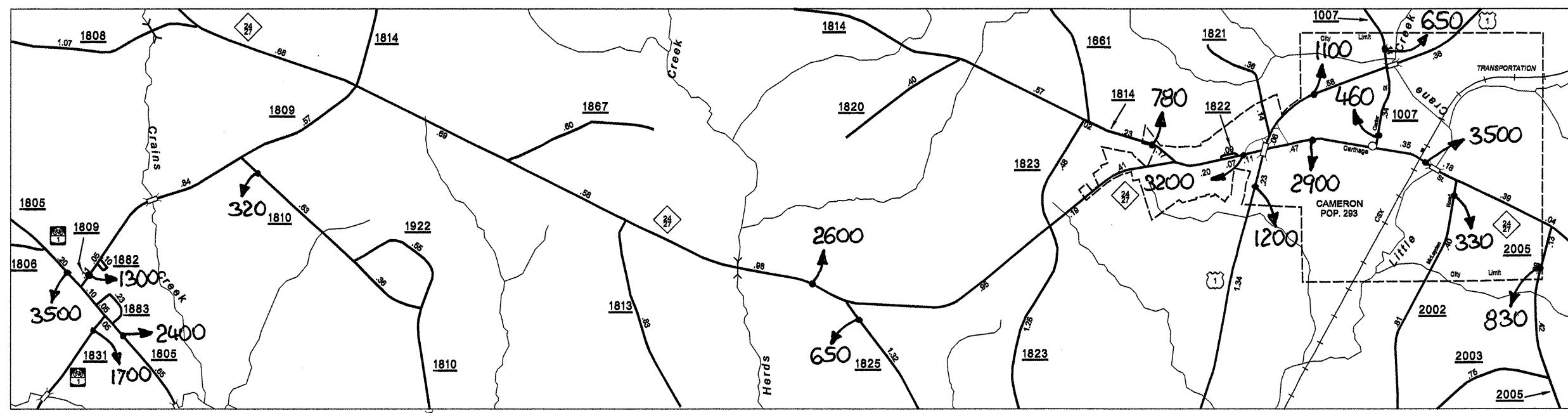
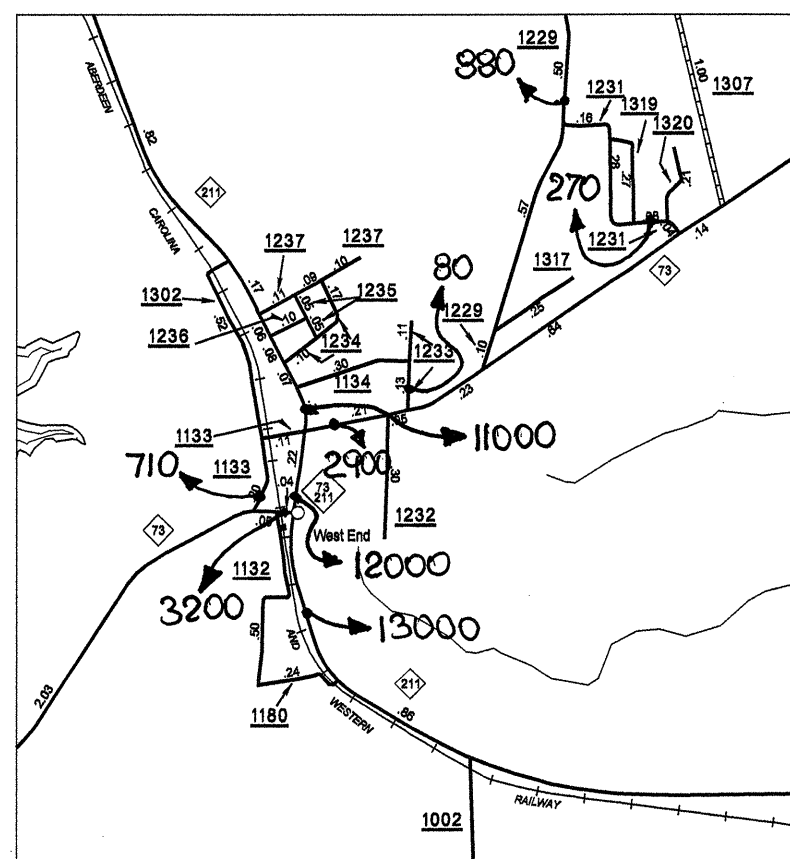


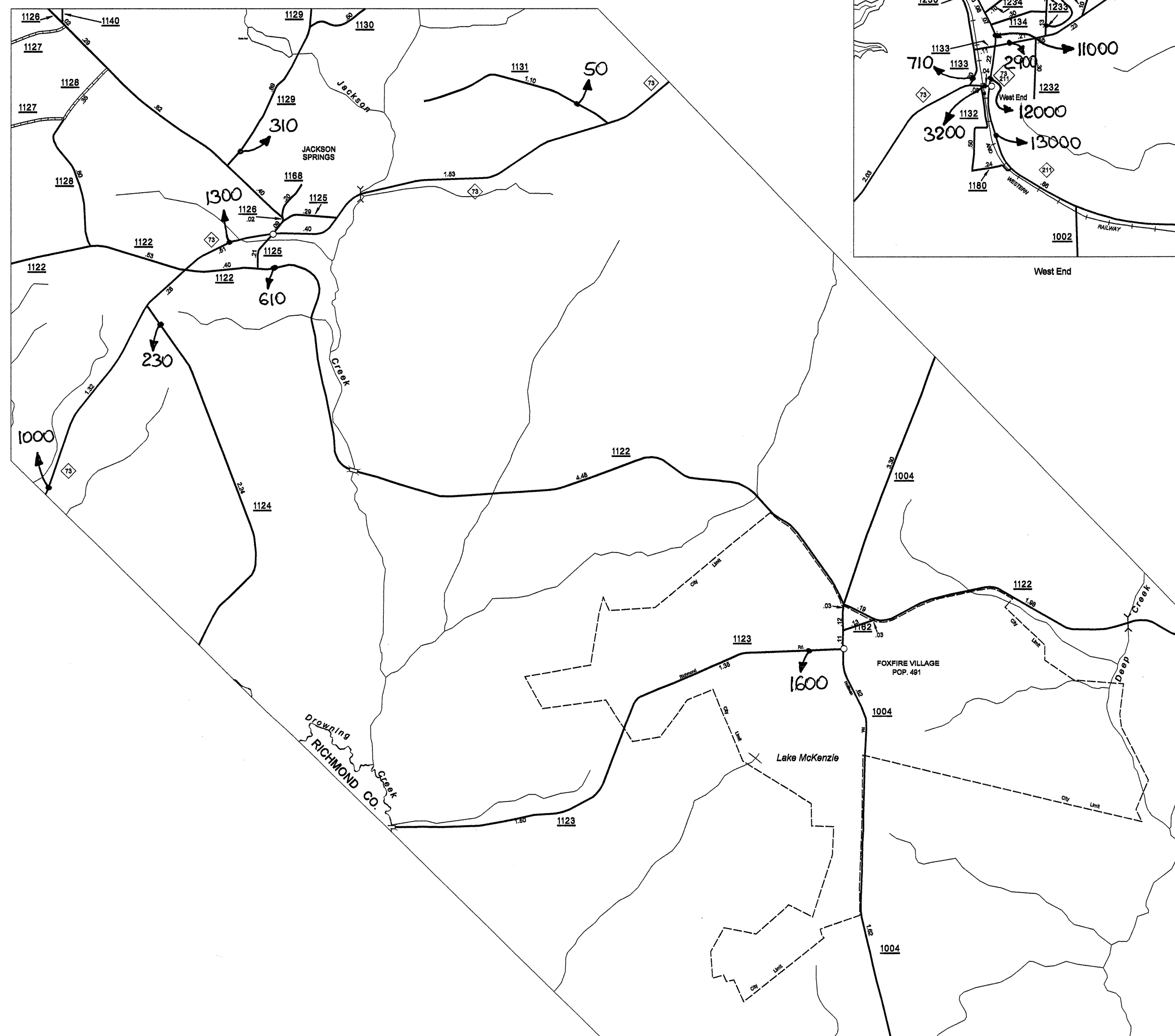
Disclaimer: The IMG Unit's goal is to provide the most accurate information as possible, the magnitude of the data prevents any guarantee of accuracy or completeness. If you find any information that is incorrect, please send your request to the IMG Unit.



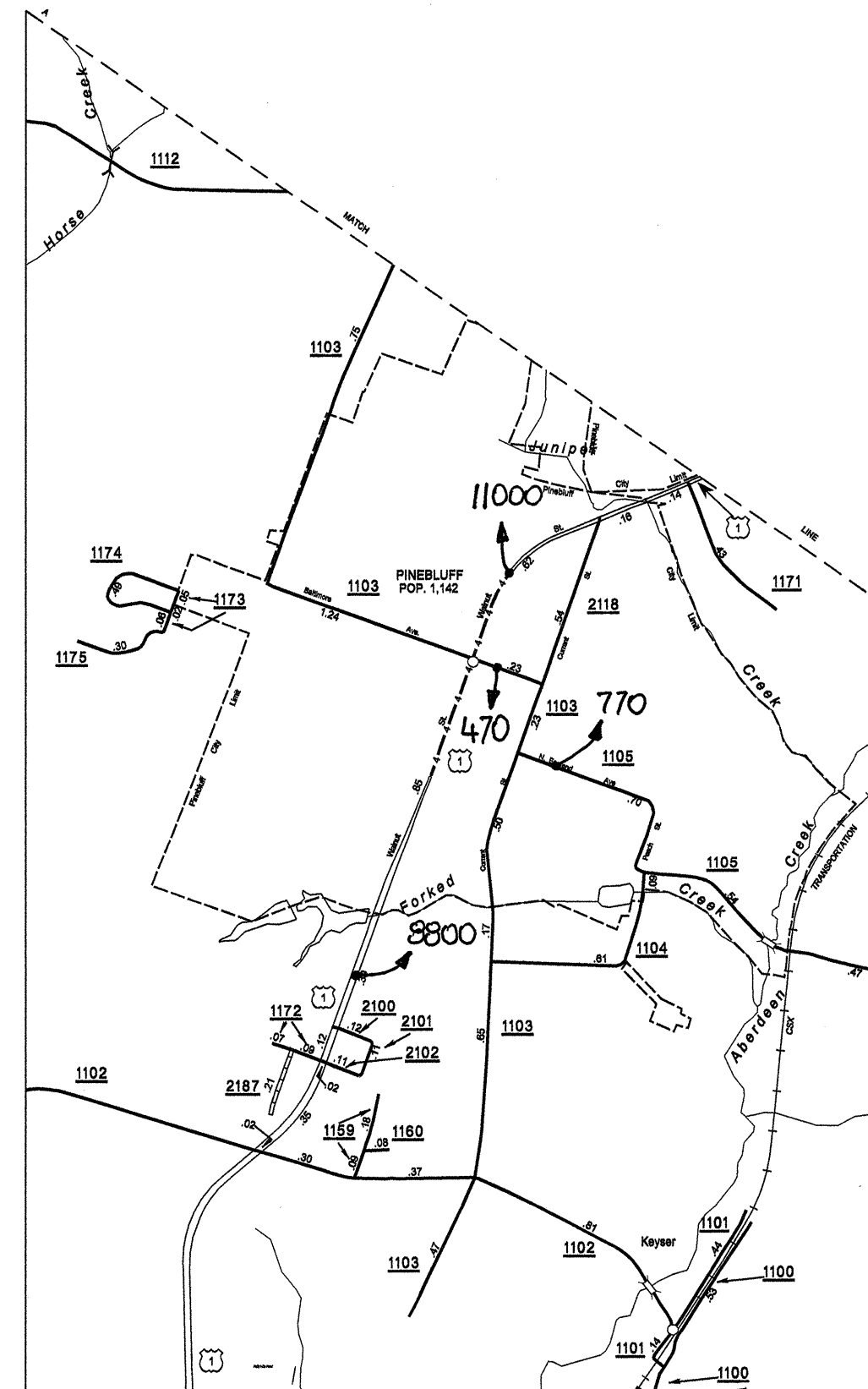
Cameron and vicinity



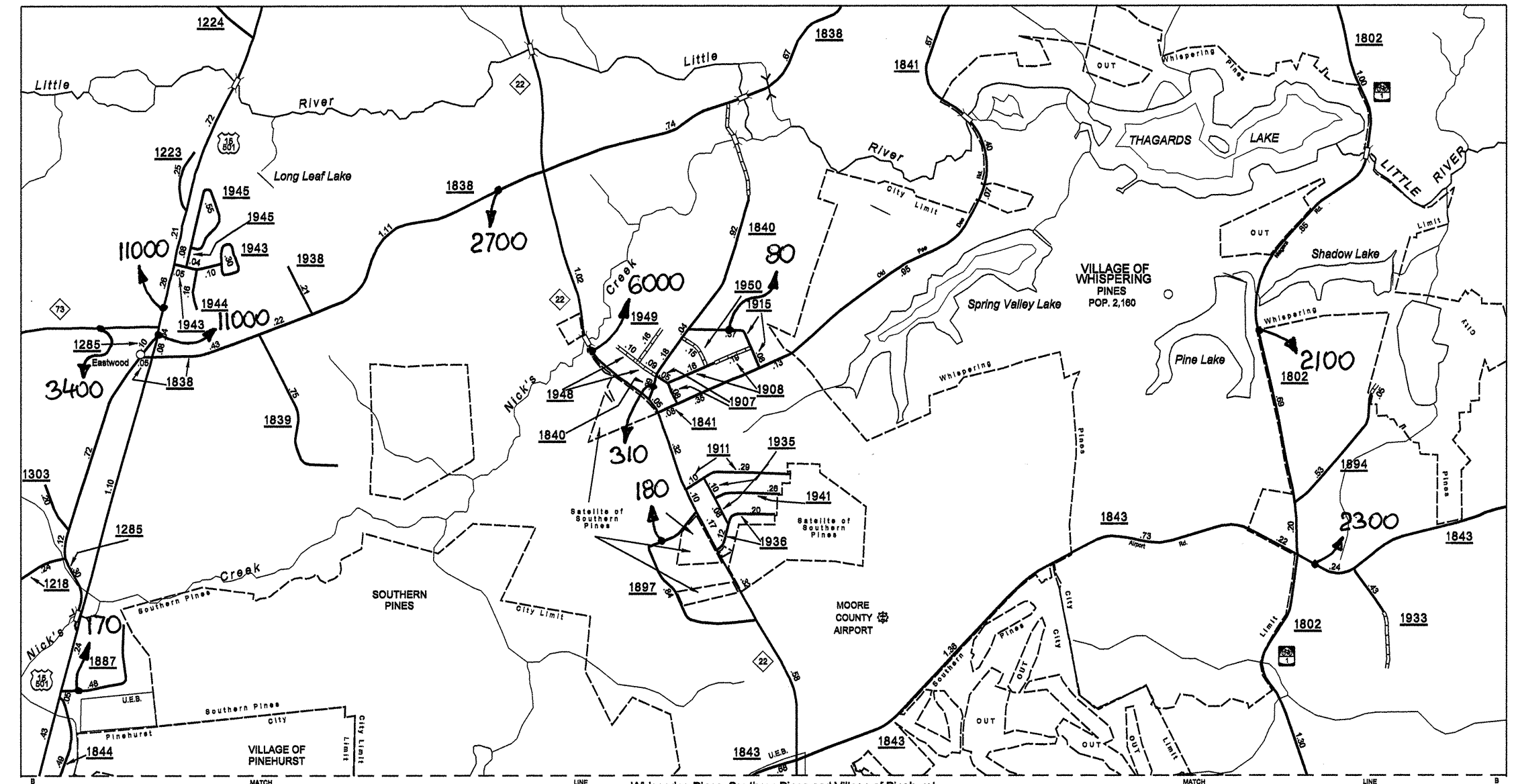
West End



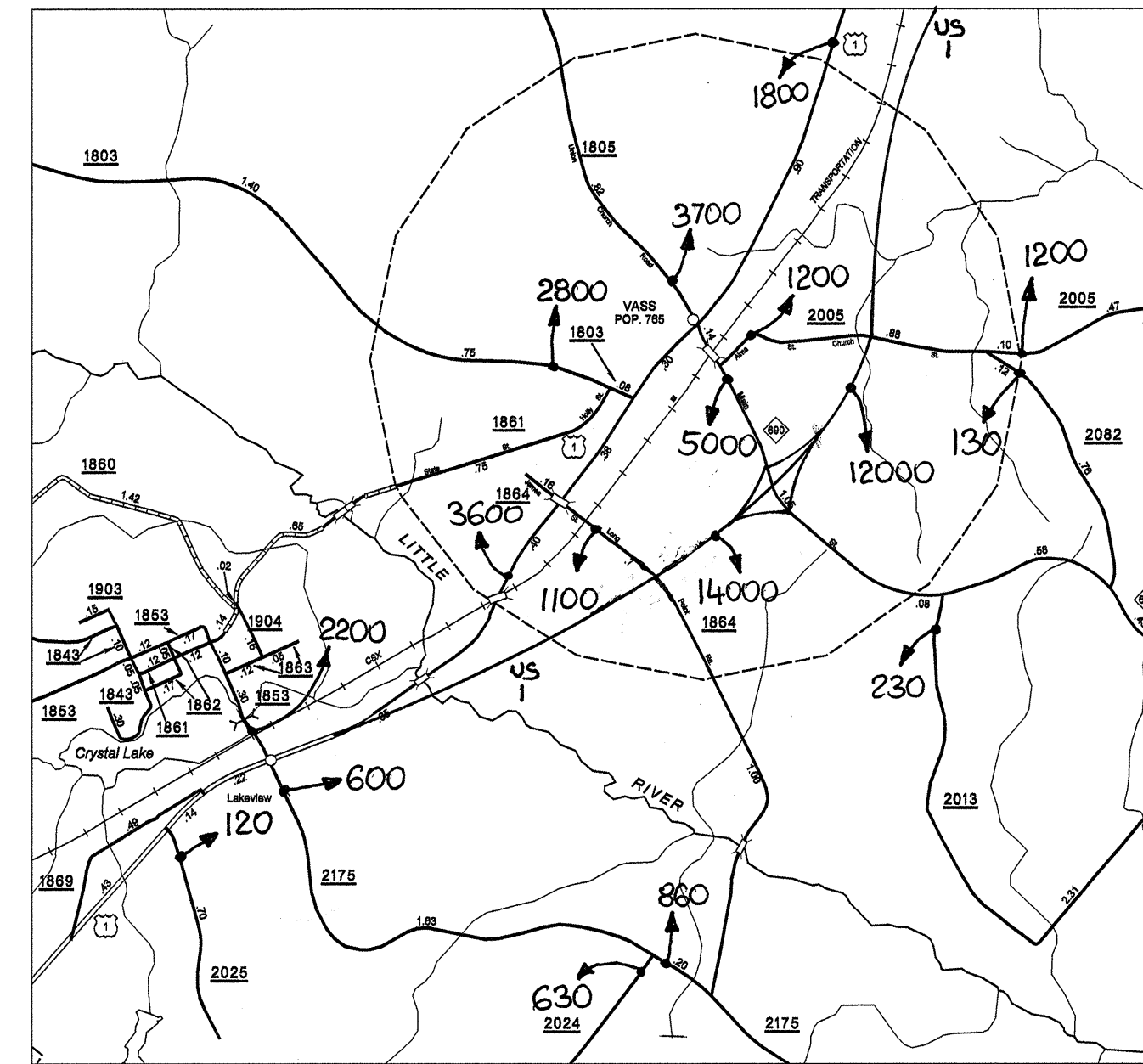
Jackson Springs and Foxfire Village



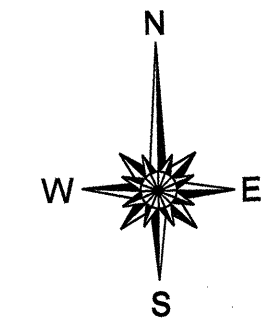

Pinebluff



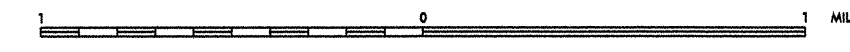
Whispering Pines, Southern Pines and Village of Pinehurst



Vass - Lakewood



ENLARGED MUNICIPAL AND SUBURBAN AREAS
2007 AADT
 ANNUAL AVERAGE DAILY TRAFFIC
MOORE COUNTY
 NORTH CAROLINA
 GENERATED BY THE
TRAFFIC SURVEY GROUP
 TRANSPORTATION PLANNING BRANCH
 PREPARED BY THE
 NORTH CAROLINA DEPARTMENT OF TRANSPORTATION
 INFORMATION TECHNOLOGY - IMG UNIT
 IN COOPERATION WITH THE
 U.S. DEPARTMENT OF TRANSPORTATION
 FEDERAL HIGHWAY ADMINISTRATION



COPIES OF THIS MAP ARE AVAILABLE
 FROM THE
 N.C. DEPARTMENT OF TRANSPORTATION
 INFORMATION TECHNOLOGY AND SERVICES
 DIVISION
 1500 S.W. 20TH ST.
 RALEIGH, N.C. 27619

REVISED	BY
01/15/00	JCH
05/01/01	JCH
10/21/02	JCH
12/02/03	JCH
12/10/04	JCH
12/02/05	JCH
7/30/06	TRP
12/20/08	TRP