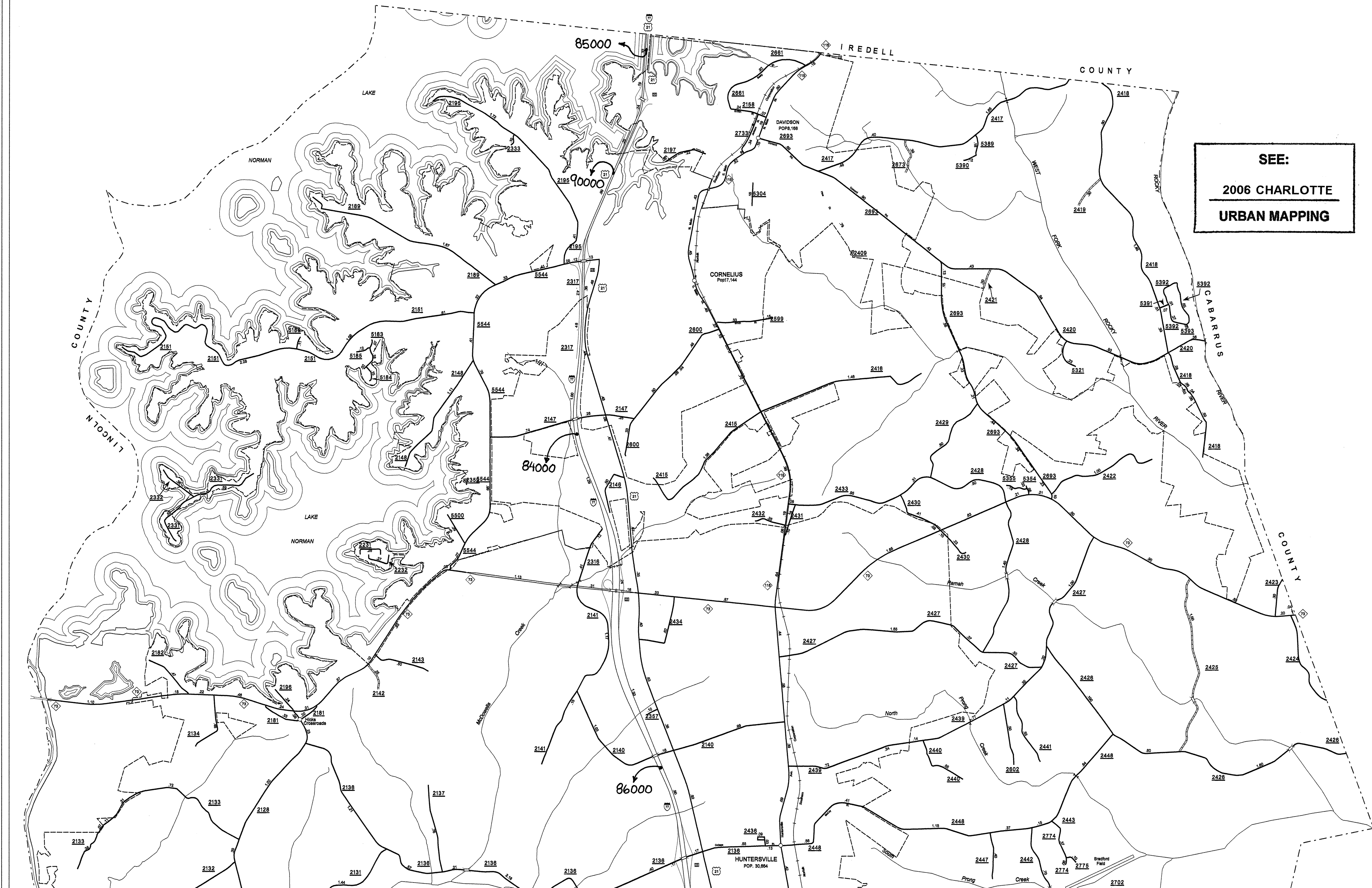



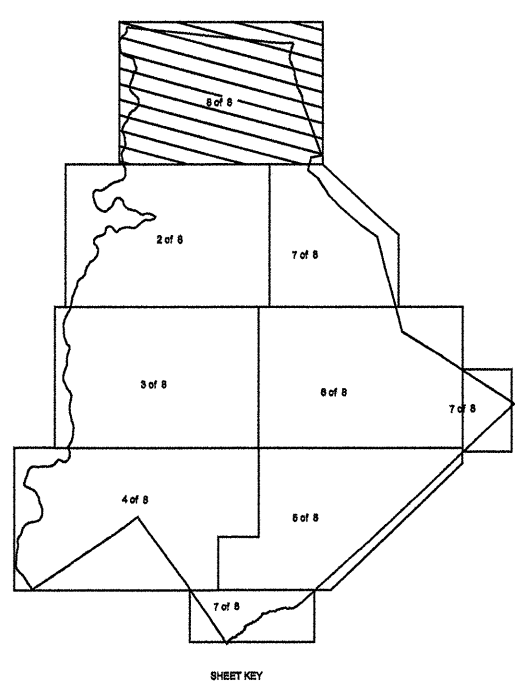
Disclaimer: The GIS Unit's goal is to provide the most accurate information as possible. The magnitude of the data prevents any guarantee of accuracy or completeness. If you find any information that is incorrect, please send your request to the GIS Unit.

COPIES OF THIS MAP ARE AVAILABLE TO THE PUBLIC AT A MINIMAL COST. FOR MORE INFORMATION ON TRANSPORTATION INFORMATION SERVICES, AND SERVICES, CONTACT THE GIS UNIT AT 700 SOUTH BROAD STREET, RALEIGH, N.C. 27603

REVISED 8/10/07
 1-2006 VRT
 2-2006 MNT
 3-2006 MNT
 4-2006 MNT
 5-2006 MNT
 6-2006 MNT
 7-2006 MNT
 8-2006 MNT
 9-2006 MNT
 10-2006 MNT
 11-2006 MNT
 12-2006 MNT



SEE:
2006 CHARLOTTE
URBAN MAPPING



ENLARGED MUNICIPAL AND SUBURBAN AREAS
2007 AADT
 ANNUAL AVERAGE DAILY TRAFFIC
MECKLENBURG COUNTY
 NORTH CAROLINA
GENERATED BY THE
TRAFFIC SURVEY GROUP
TRANSPORTATION PLANNING BRANCH
 PREPARED BY THE
 NORTH CAROLINA DEPARTMENT OF TRANSPORTATION
INFORMATION TECHNOLOGY - IMG UNIT
 IN COOPERATION WITH THE
 U.S. DEPARTMENT OF TRANSPORTATION
FEDERAL HIGHWAY ADMINISTRATION

