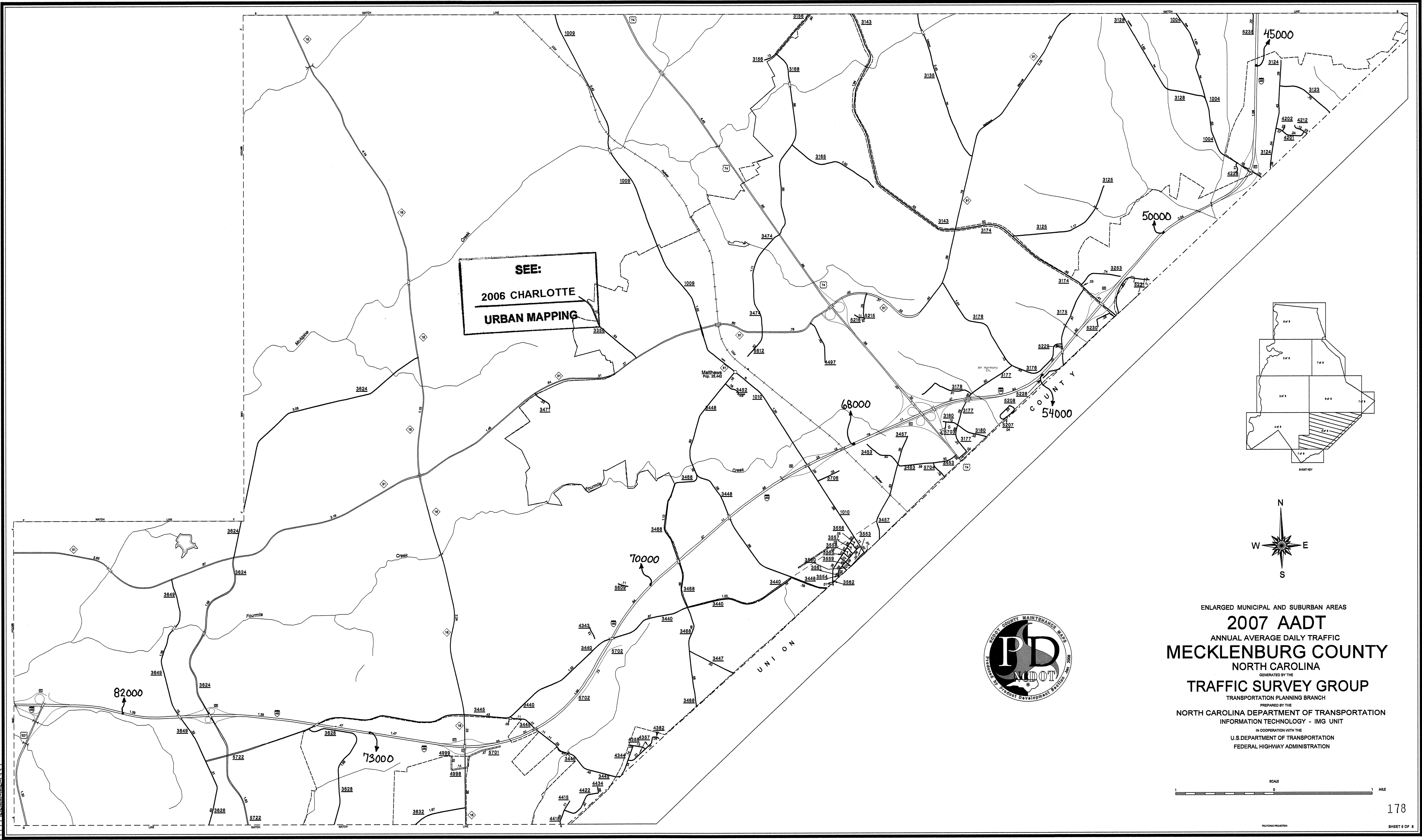



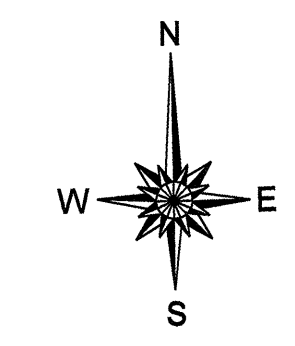
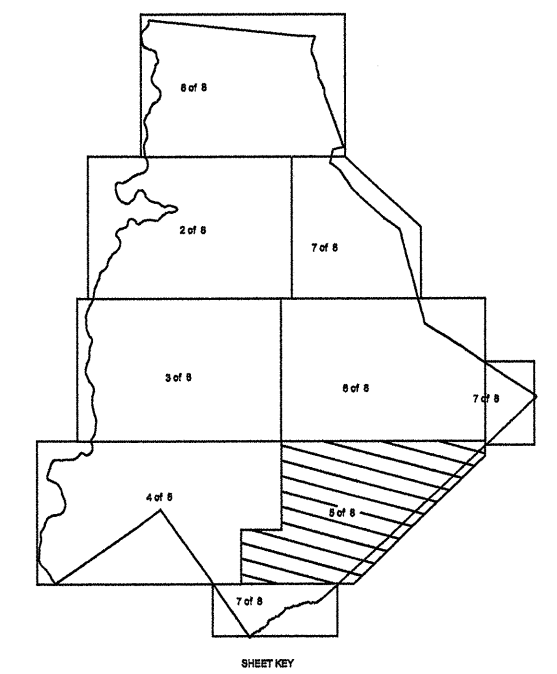
Disclaimer: The GIS Unit's goal is to provide the most accurate information as possible, the magnitude of the data prevents any guarantee of accuracy or completeness. If you find any information that is incorrect, please send your request to the GIS Unit.

COPIES OF THIS MAP ARE AVAILABLE
FROM THE OFFICE OF ANIMAL CARE
ADDRESS:
N.C. DEPARTMENT OF TRANSPORTATION
INFORMATION SERVICES DIVISION
1000 EAST 7TH STREET, SUITE 100
RALEIGH, N.C. 27601

REVISED
03/10/05 VRT
03/05/05 VRT
2003 MEM
10/24/04 MEM
04/07/04 MEM
07/20/03 MEM
10/07/03 MEM
11/28/02 MEM
12/28/02 MEM



SEE:
2006 CHARLOTTE
URBAN MAPPING



ENLARGED MUNICIPAL AND SUBURBAN AREAS
2007 AADT
ANNUAL AVERAGE DAILY TRAFFIC
MECKLENBURG COUNTY
NORTH CAROLINA
GENERATED BY THE
TRAFFIC SURVEY GROUP
TRANSPORTATION PLANNING BRANCH
PREPARED BY THE
NORTH CAROLINA DEPARTMENT OF TRANSPORTATION
INFORMATION TECHNOLOGY - IMG UNIT
IN COOPERATION WITH THE
U.S. DEPARTMENT OF TRANSPORTATION
FEDERAL HIGHWAY ADMINISTRATION

