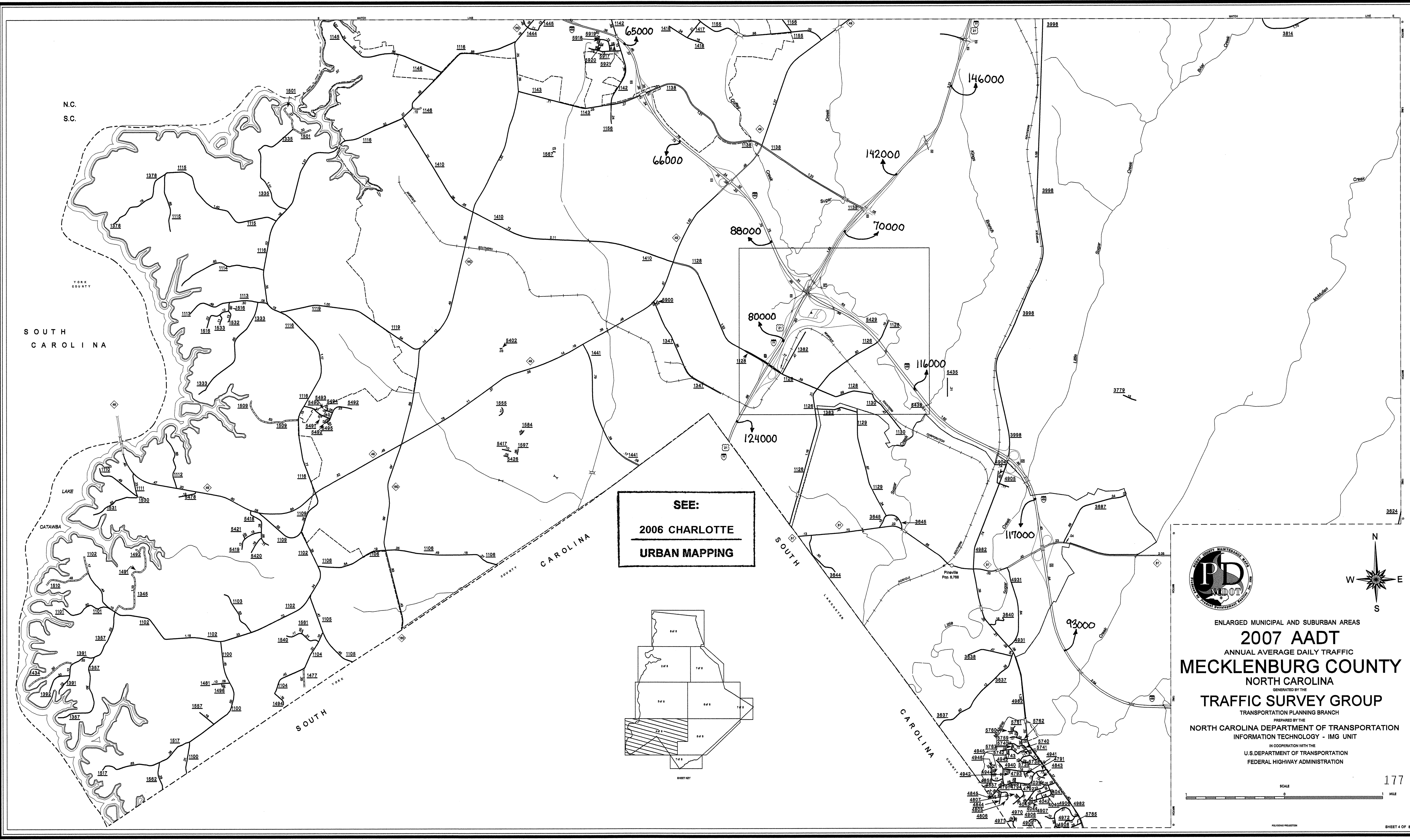


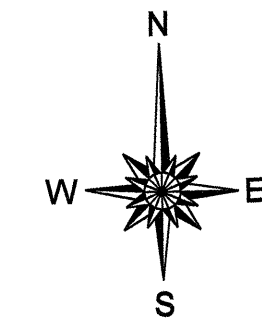
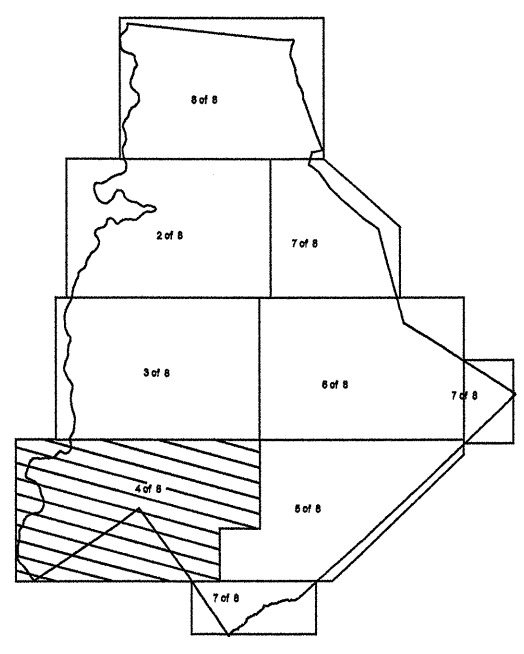
Disclaimer: The GIS Unit's goal is to provide the most accurate information as possible, the magnitude of the data prevents any guarantee of accuracy or completeness. If you find any information that is incorrect, please send your request to the GIS Unit.

COPIES OF THIS MAP ARE AVAILABLE:
 DIVISION 10
 DISTRICT 2
 MECKLENBURG COUNTY
 ADDRESS:
 N.C. DEPARTMENT OF TRANSPORTATION
 INFORMATION SERVICES AND GRAPHICS
 1100 SOUTH TRYON STREET
 RALEIGH, N.C. 27601


REVISED	DATE	BY
83105 VRT		
83105 VRT		
26008 MEM		
102400 MEM		
47407 MEM		
84207 MEM		
72307 MEM		
10307 MEM		
112807 MEM		
122807 MEM		



**SEE:
 2006 CHARLOTTE
 URBAN MAPPING**



ENLARGED MUNICIPAL AND SUBURBAN AREAS
2007 AADT
 ANNUAL AVERAGE DAILY TRAFFIC
MECKLENBURG COUNTY
 NORTH CAROLINA
 GENERATED BY THE
TRAFFIC SURVEY GROUP
 TRANSPORTATION PLANNING BRANCH
 PREPARED BY THE
 NORTH CAROLINA DEPARTMENT OF TRANSPORTATION
 INFORMATION TECHNOLOGY - IMG UNIT
 IN COOPERATION WITH THE
 U.S. DEPARTMENT OF TRANSPORTATION
 FEDERAL HIGHWAY ADMINISTRATION



177

SHEET 4 OF 8