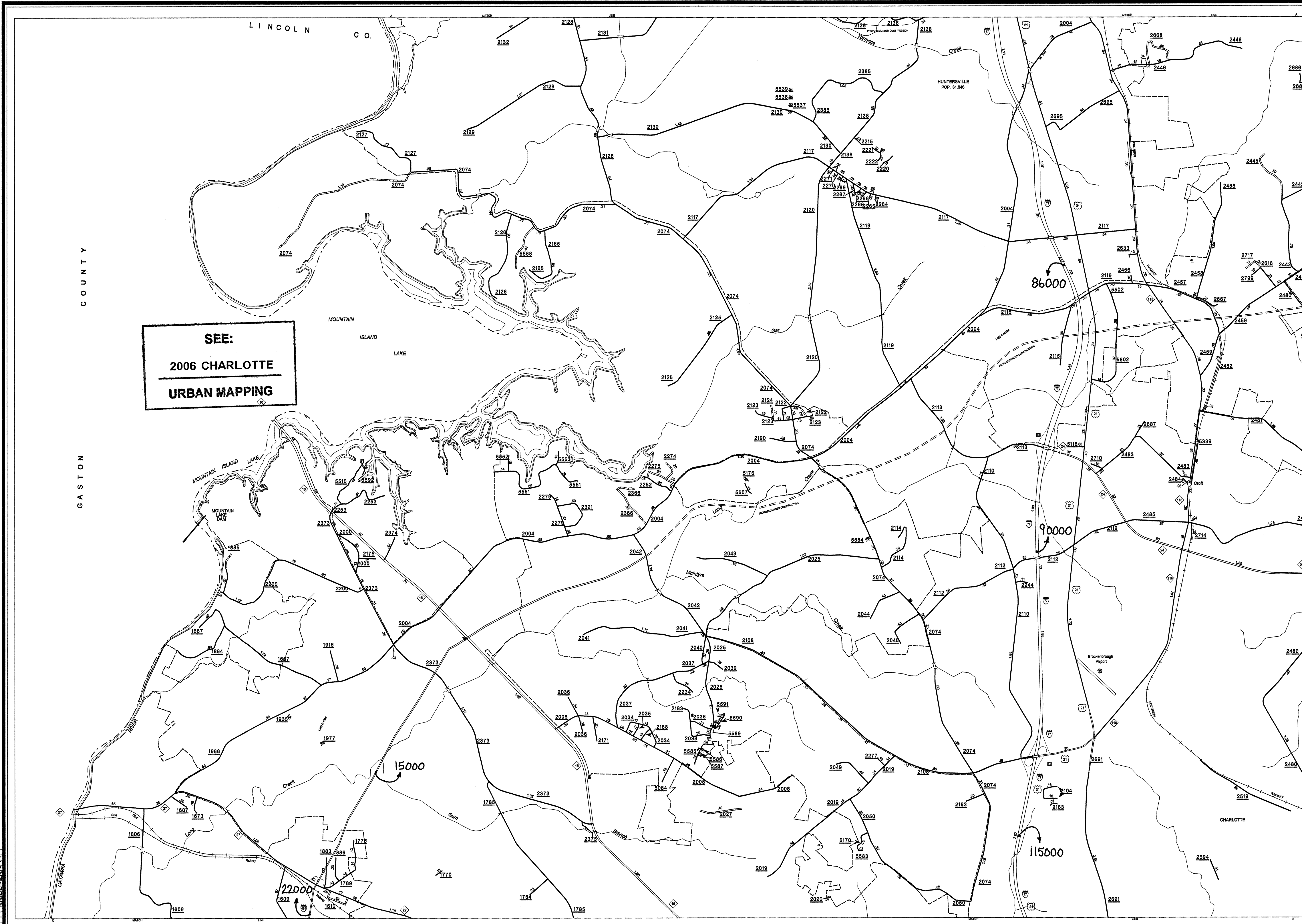
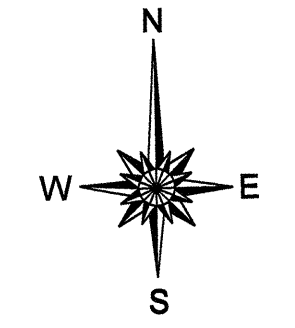
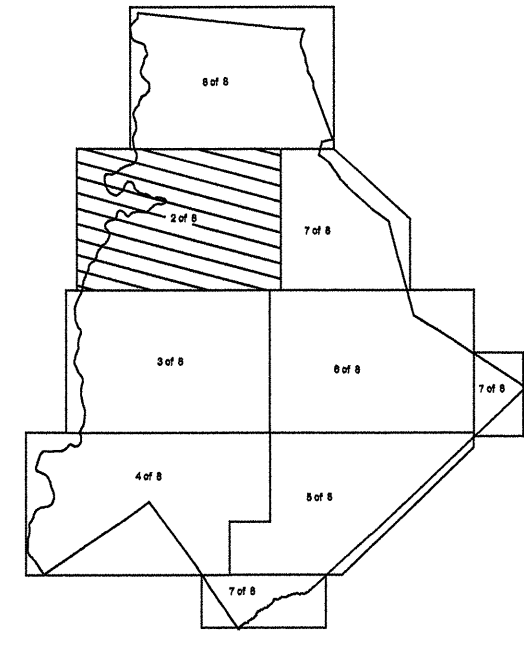



Disclaimer: The GIS Unit's goal is to provide the most accurate information as possible, the magnitude of the data prevents any guarantee of accuracy or completeness. If you find any information that is incorrect, please send your request to the GIS Unit.

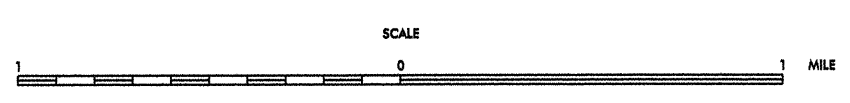
MECKLENBURG COUNTY  
SUP. 1  
COPIES OF THIS MAP ARE AVAILABLE  
FOR PURCHASE AT A FAVORABLE COST.  
N.C. DEPARTMENT OF TRANSPORTATION  
INFORMATION SERVICES DIVISION  
1000 EAST 7TH STREET, SUITE 100  
RALEIGH, N.C. 27601  
REVISED  
03/10/05 VRT  
03/20/05 VRT  
03/20/05 MEM  
10/20/06 MEM  
04/10/07 MEM  
04/07/07 MEM  
11/20/07 MEM  
10/07/07 MEM  
11/20/07 MEM  
12/20/07 MEM



SEE:  
2006 CHARLOTTE  
URBAN MAPPING



ENLARGED MUNICIPAL AND SUBURBAN AREAS  
**2007 AADT**  
ANNUAL AVERAGE DAILY TRAFFIC  
**MECKLENBURG COUNTY**  
NORTH CAROLINA  
GENERATED BY THE  
**TRAFFIC SURVEY GROUP**  
TRANSPORTATION PLANNING BRANCH  
PREPARED BY THE  
NORTH CAROLINA DEPARTMENT OF TRANSPORTATION  
INFORMATION TECHNOLOGY - IMG UNIT  
IN COOPERATION WITH THE  
U.S. DEPARTMENT OF TRANSPORTATION  
FEDERAL HIGHWAY ADMINISTRATION



175

SHEET 2 OF 8