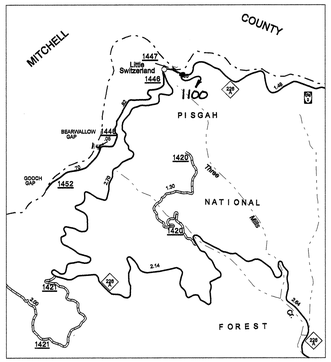

Little Switzerland

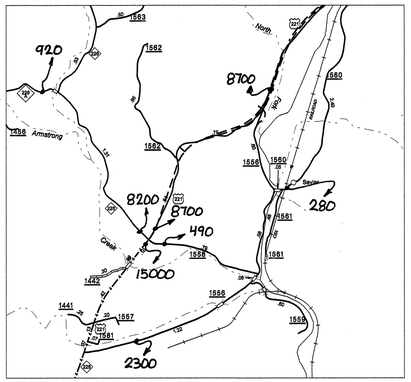

Sevier

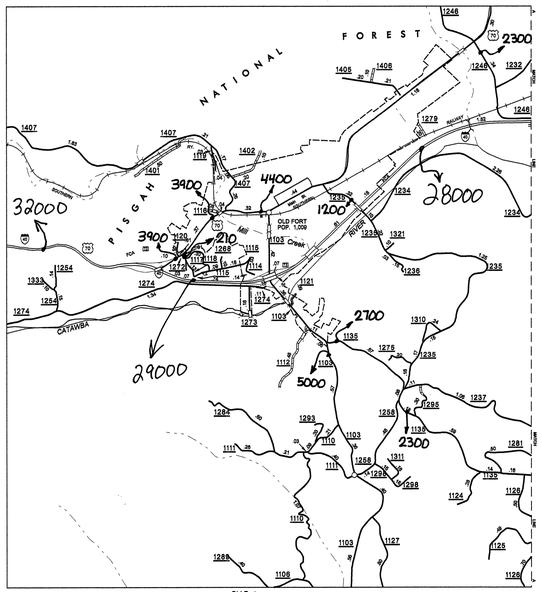

Old Fort

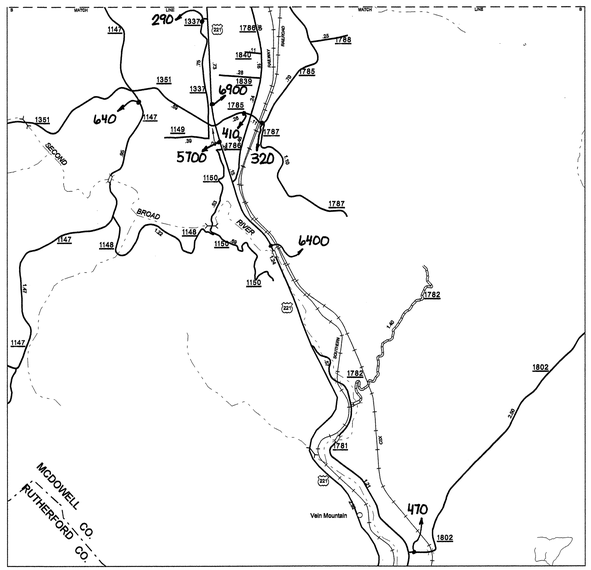

Vein Mountain

Disclaimer: The IMG Unit's goal is to provide the most accurate information as possible, the magnitude of the data prevents any guarantee of accuracy or completeness. If you find any information that is incorrect, please send your request to the IMG Unit.

COPIES OF THIS MAP ARE AVAILABLE FOR $1.00 PLUS A PRINTING COST.
ADDRESS:
N.C. DEPARTMENT OF TRANSPORTATION
INFORMATION TECHNOLOGY - IMG UNIT
3401 CARL DAMMERON CT.
RALEIGH, N.C. 27610

REVISED
12/06/05 LM
9/27/06 MRG
10/17/06 MRG
11/28/06 MRG
01/10/07 MRG
4/4/07 MRG
10/11/07 MG

MCDOWELL SHP 2

ENLARGED MUNICIPAL AND SUBURBAN AREAS

2007 AADT

ANNUAL AVERAGE DAILY TRAFFIC

McDOWELL COUNTY

NORTH CAROLINA

GENERATED BY THE

TRAFFIC SURVEY GROUP

TRANSPORTATION PLANNING BRANCH

PREPARED BY THE

NORTH CAROLINA DEPARTMENT OF TRANSPORTATION

INFORMATION TECHNOLOGY - IMG UNIT

IN COOPERATION WITH THE

U.S.DEPARTMENT OF TRANSPORTATION

FEDERAL HIGHWAY ADMINISTRATION

173

SCALE

1 0 1 MILE

POLYCONIC PROJECTION

SHEET 3 OF 3