
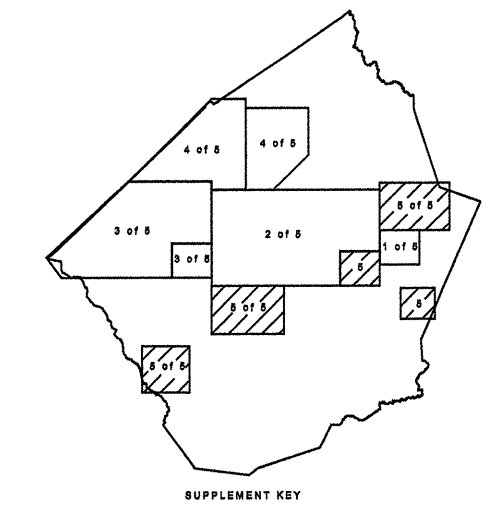
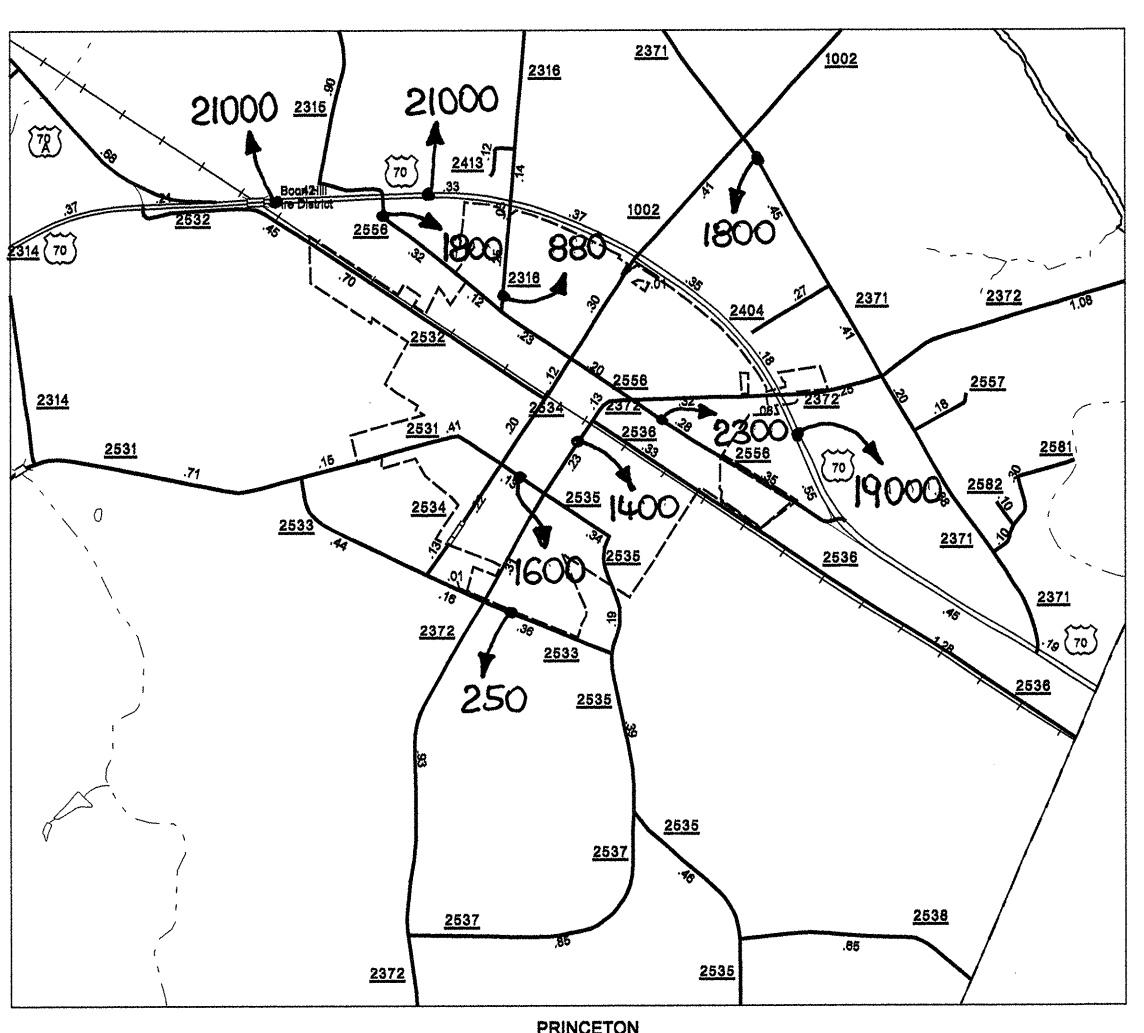
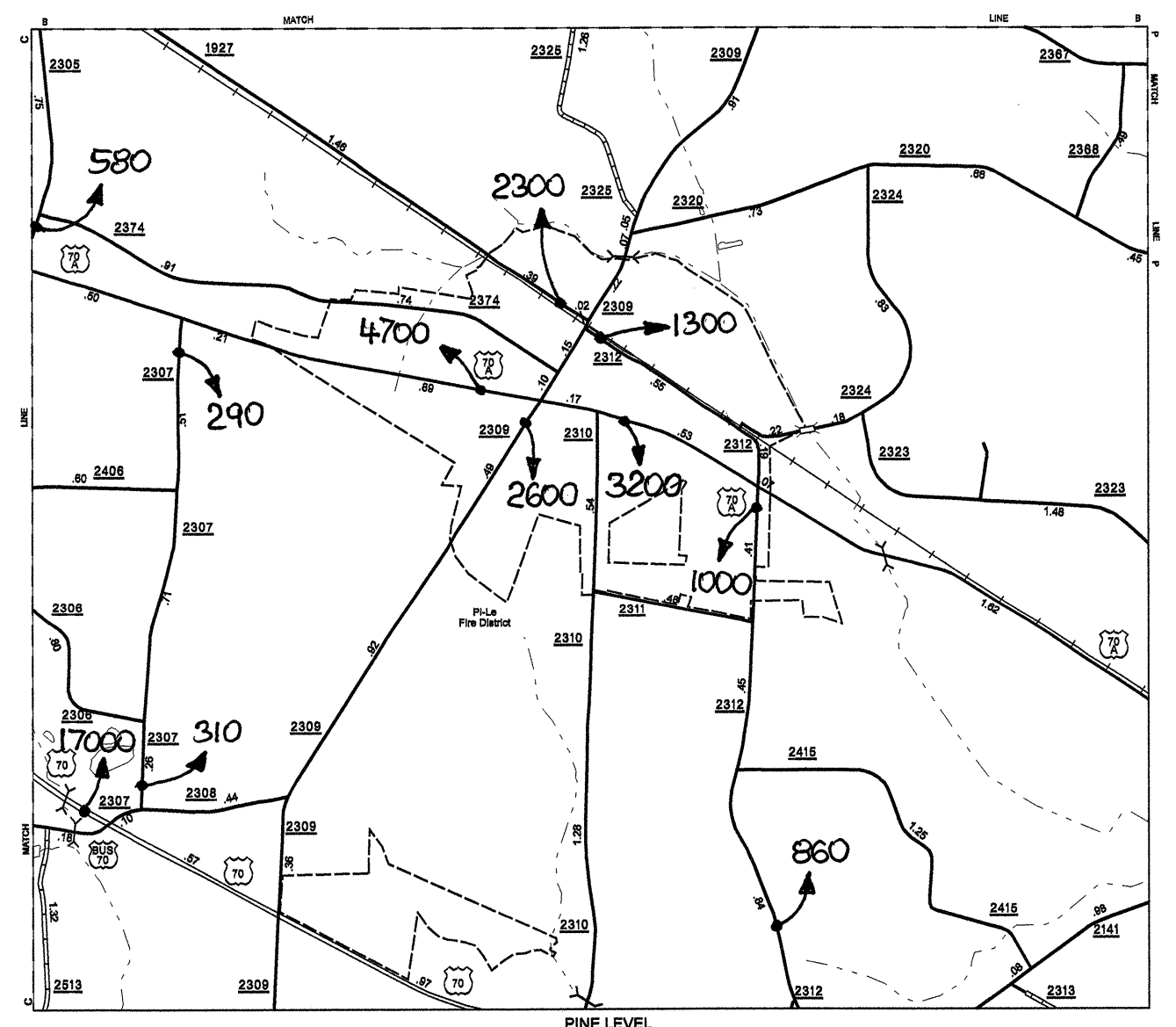
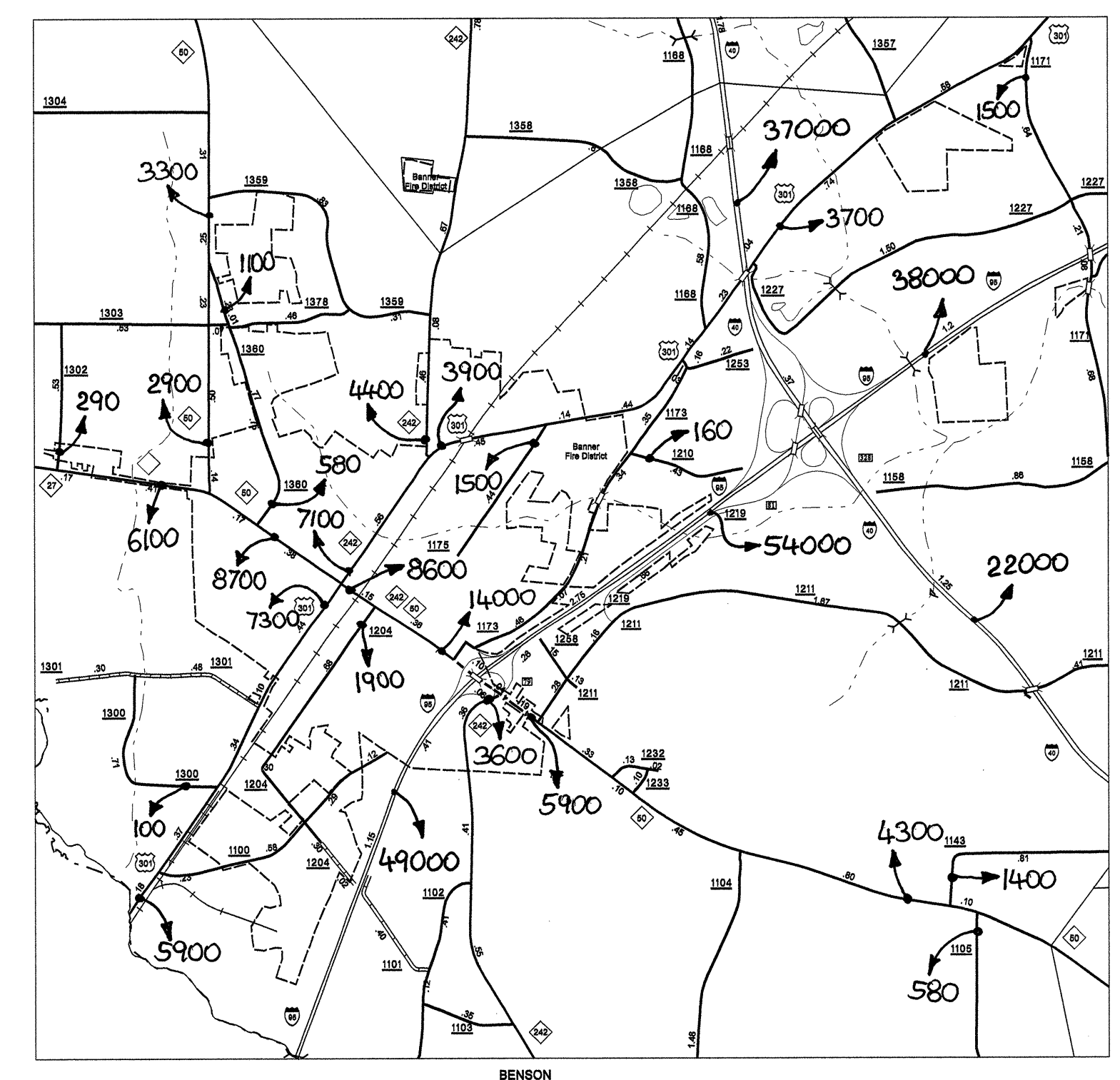
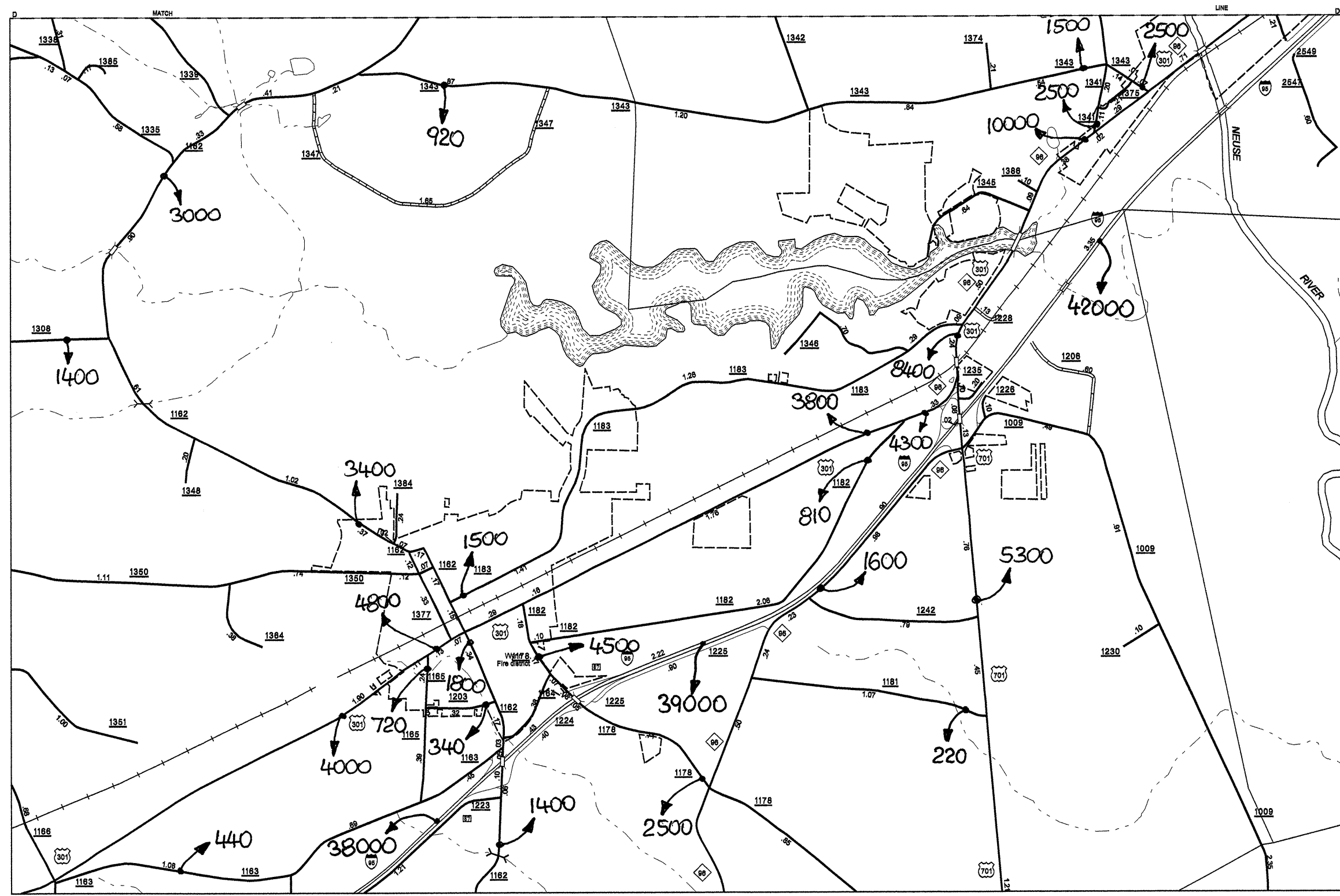
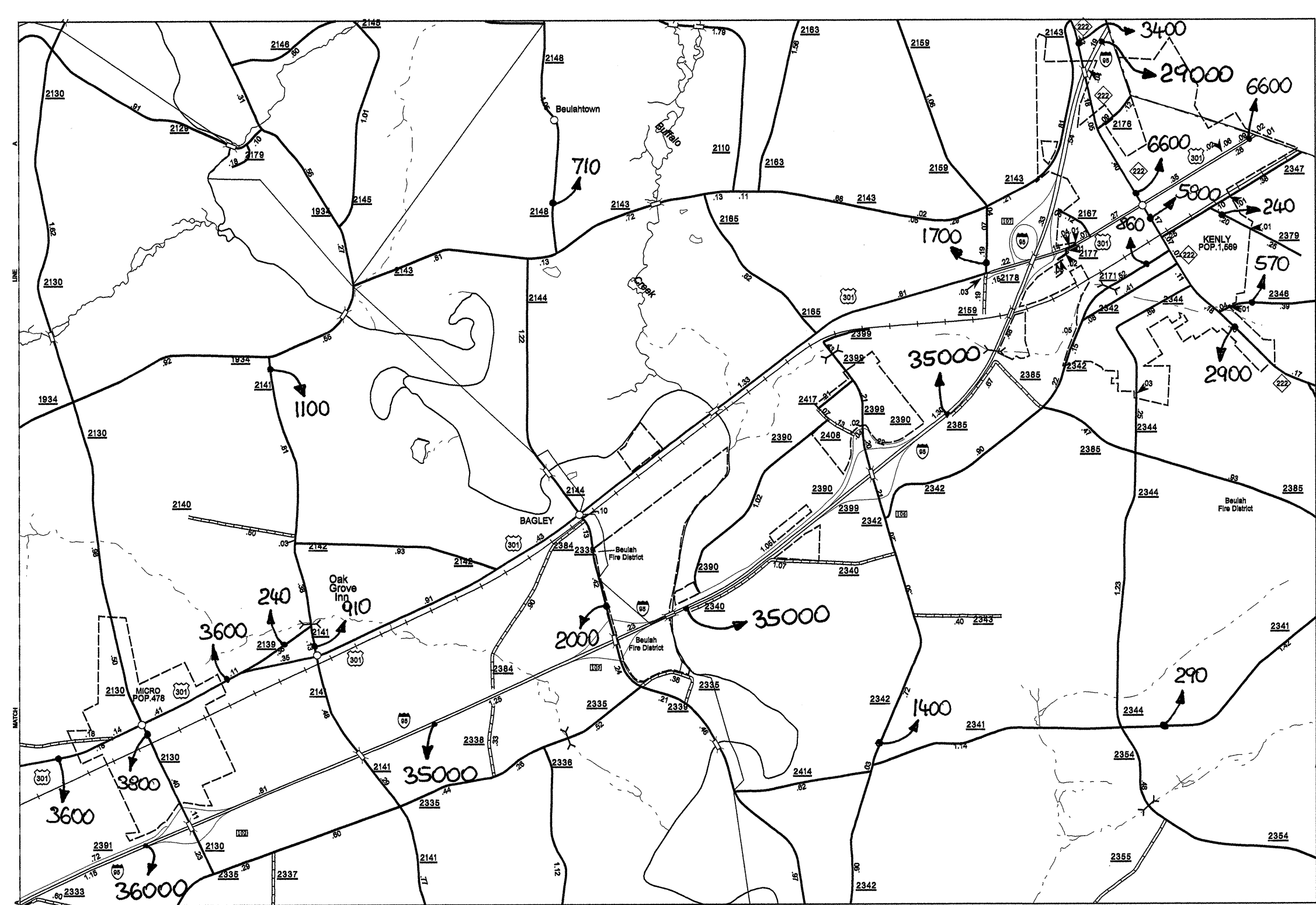
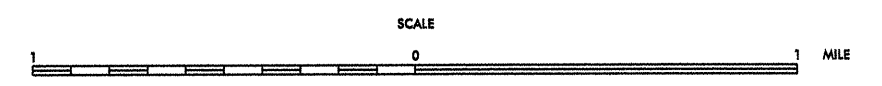


Disclaimer: The IMG Unit's goal is to provide the most accurate information as possible, the magnitude of the data prevents any guarantee of accuracy or completeness. If you find any information that is incorrect, please send your request to the IMG Unit.



ENLARGED MUNICIPAL AND SUBURBAN AREAS
2007 AADT
 ANNUAL AVERAGE DAILY TRAFFIC
JOHNSTON COUNTY
 NORTH CAROLINA
 GENERATED BY THE
TRAFFIC SURVEY GROUP
 TRANSPORTATION PLANNING BRANCH
 PREPARED BY THE
 NORTH CAROLINA DEPARTMENT OF TRANSPORTATION
 INFORMATION TECHNOLOGY - IMG UNIT
 IN COOPERATION WITH THE
 U.S. DEPARTMENT OF TRANSPORTATION
 FEDERAL HIGHWAY ADMINISTRATION

155



JOHNSTON
 SUP 4
 COPIES OF THIS MAP ARE AVAILABLE
 N.C. DEPARTMENT OF TRANSPORTATION
 INFORMATION TECHNOLOGY AND ENGINEERING
 RALEIGH, N.C. 27601

REVISED
12/18/04 TRP
2/20/05 TRP
8/15/05 BCS
10/24/05 BCS
11/29/05 BCS
1/25/07 BCS
2/13/07 BCS
7/31/07 BCS
10/07/07 BCS
10/10/07 BCS
11/18/07 BCS
12/27/07 BCS