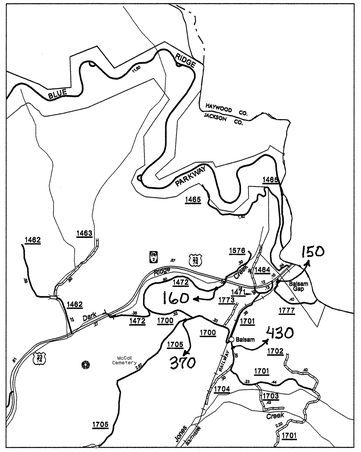

Balsam

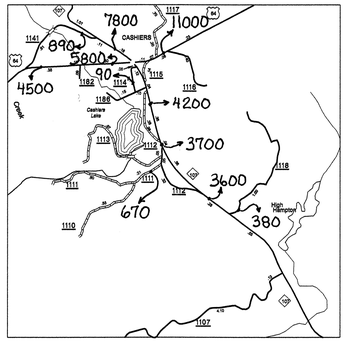

Cashiers

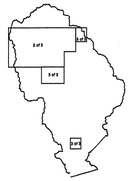

SUPPLEMENT KEY

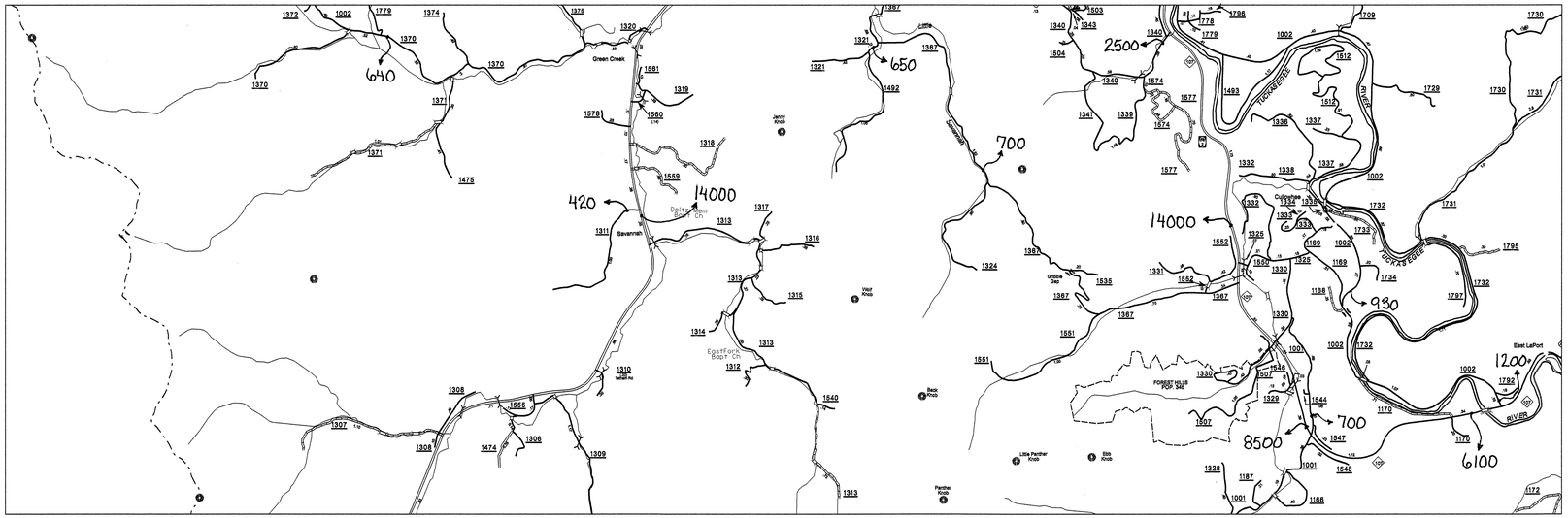

Cullowhee

ENLARGED MUNICIPAL AND SUBURBAN AREAS

2007 AADT

ANNUAL AVERAGE DAILY TRAFFIC

JACKSON COUNTY

NORTH CAROLINA

GENERATED BY THE

TRAFFIC SURVEY GROUP

TRANSPORTATION PLANNING BRANCH

PREPARED BY THE

NORTH CAROLINA DEPARTMENT OF TRANSPORTATION

INFORMATION TECHNOLOGY - IMG UNIT

IN COOPERATION WITH THE

U.S.DEPARTMENT OF TRANSPORTATION

FEDERAL HIGHWAY ADMINISTRATION

SCALE

1 0 1 MILE

SHEET 3 OF 3

150

Traffic Survey Group, 1547 Mail Service Center, Raleigh, N.C. 27699-1547 DIVISION 14 DISTRICT 2 JACKSON COUNTY NORTH CAROLINA 099

Disclaimer: The GIS Unit's goal is to provide the most accurate information as possible, the magnitude of the data prevents any guarantee of accuracy or completeness. If you find any information that is incorrect, please send your request to the GIS Unit.

COPIES OF THIS MAP ARE AVAILABLE TO THE PUBLIC AT A NOMINAL COST. ADDRESS:
N.C. DEPARTMENT OF TRANSPORTATION
INFORMATION MAPPING, AND GRAPHICS
3407 CIVIL SANDBURG CT.
RALEIGH, N.C. 27610

REVISED
7/15/05 SRC
8/21/06 SRC
10/4/06 SRC
3/2/09 ELO
10/31/06 ELO

SUP. 2

JACKSON