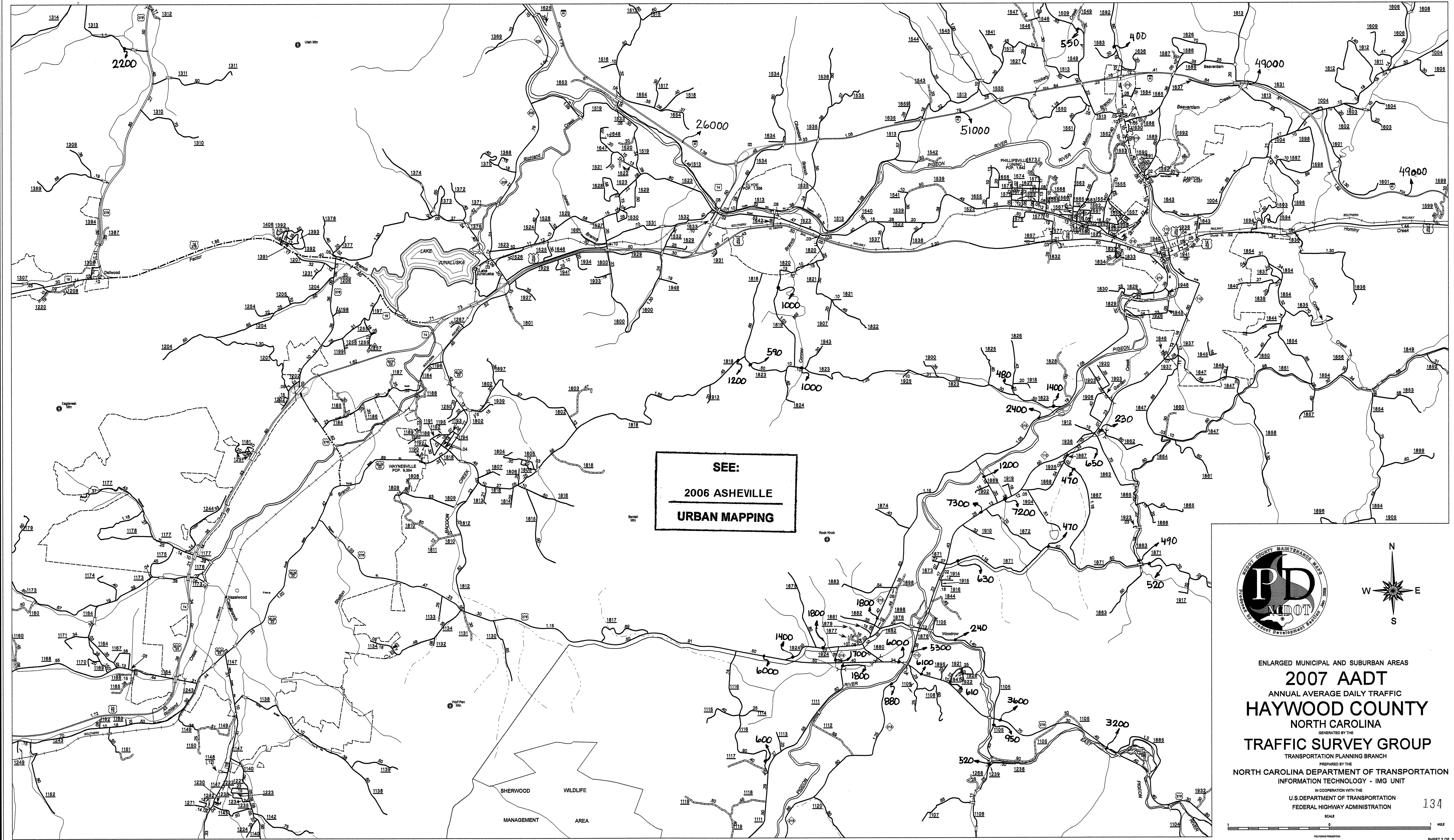



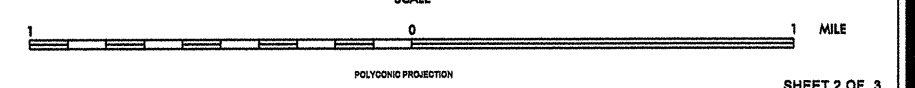
Disclaimer: The GIS Unit's goal is to provide the most accurate information as possible, the magnitude of the data prevents any guarantee of accuracy or completeness. If you find any information that is incorrect, please send your request to the GIS Unit.



SEE:
**2006 ASHEVILLE
 URBAN MAPPING**



ENLARGED MUNICIPAL AND SUBURBAN AREAS
2007 AADT
 ANNUAL AVERAGE DAILY TRAFFIC
HAYWOOD COUNTY
 NORTH CAROLINA
GENERATED BY THE
TRAFFIC SURVEY GROUP
TRANSPORTATION PLANNING BRANCH
PREPARED BY THE
 NORTH CAROLINA DEPARTMENT OF TRANSPORTATION
INFORMATION TECHNOLOGY - IMG UNIT
IN COOPERATION WITH THE
 U.S. DEPARTMENT OF TRANSPORTATION
FEDERAL HIGHWAY ADMINISTRATION



HAYWOOD
 SHEET 1
 COPIES OF THIS MAP ARE AVAILABLE
 FROM THE ASHEVILLE OFFICE:
 N.C. DEPARTMENT OF TRANSPORTATION
 INFORMATION SERVICES AND DIVISIONS
 10000 SHILOH ROAD
 RALEIGH, N.C. 27615

REVISION	DATE	BY
10/20/05 SRC		
2/27/06 BLC		
10/31/06 BLC		