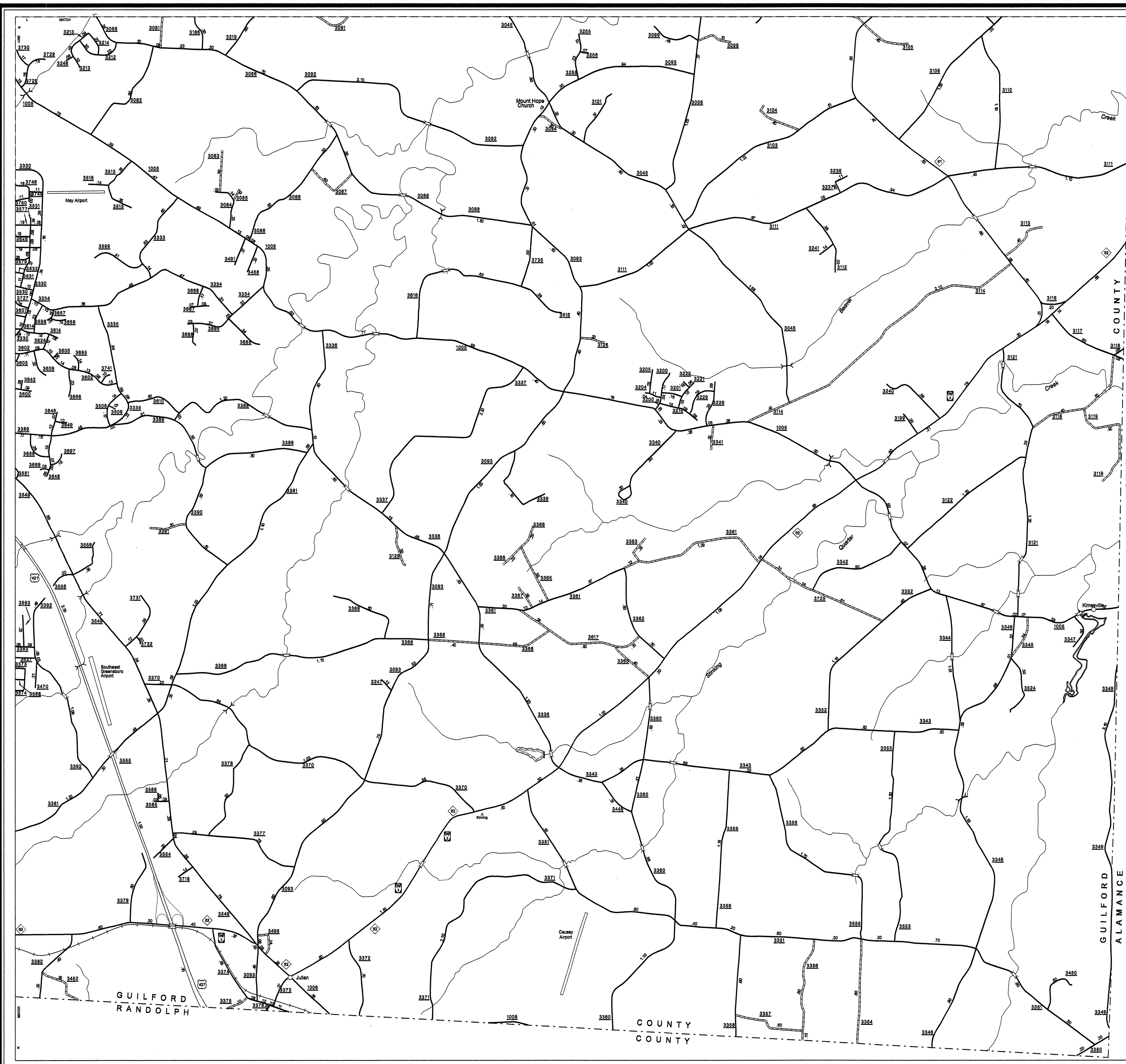


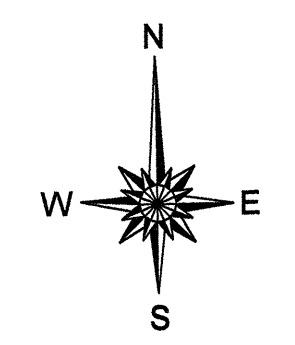
Disclaimer: The IMG Unit's goal is to provide the most accurate information as possible, the magnitude of the data prevents any guarantee of accuracy or completeness. If you find any information that is incorrect, please send your request to the IMG Unit.

COPIES OF THIS MAP ARE AVAILABLE
FOR PURCHASE AT A FORMAL COST.
ADDRESS:
N.C. DEPARTMENT OF TRANSPORTATION
INFORMATION, MAPPING, AND GRAPHICS
DIVISION
100 EAST 17TH STREET, SUITE 101
RALEIGH, N.C. 27601

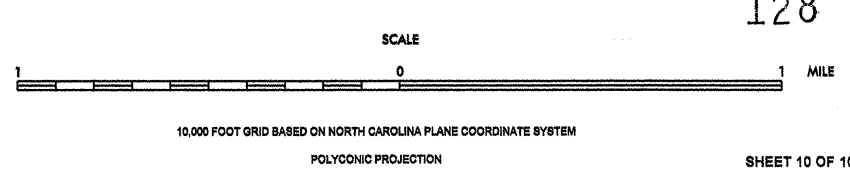
REVISED
1/13/08 TRP
7/13/08 TRP
12/20/08 TRP
8/21/07 TRP



**SEE:
2007 GREENSBORO
URBAN MAPPING**



ENLARGED MUNICIPAL AND SUBURBAN AREAS
2007 AADT
ANNUAL AVERAGE DAILY TRAFFIC
GUILFORD COUNTY
NORTH CAROLINA
GENERATED BY THE
TRAFFIC SURVEY GROUP
TRANSPORTATION PLANNING BRANCH
PREPARED BY THE
NORTH CAROLINA DEPARTMENT OF TRANSPORTATION
INFORMATION TECHNOLOGY - IMG UNIT
IN COOPERATION WITH THE
U.S. DEPARTMENT OF TRANSPORTATION
FEDERAL HIGHWAY ADMINISTRATION



128

SHEET 10 OF 10