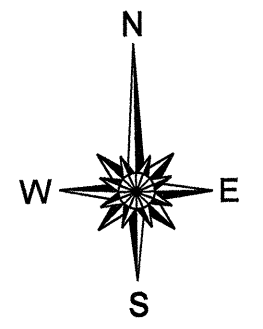
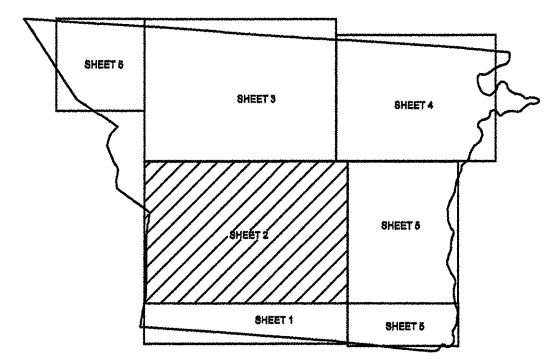
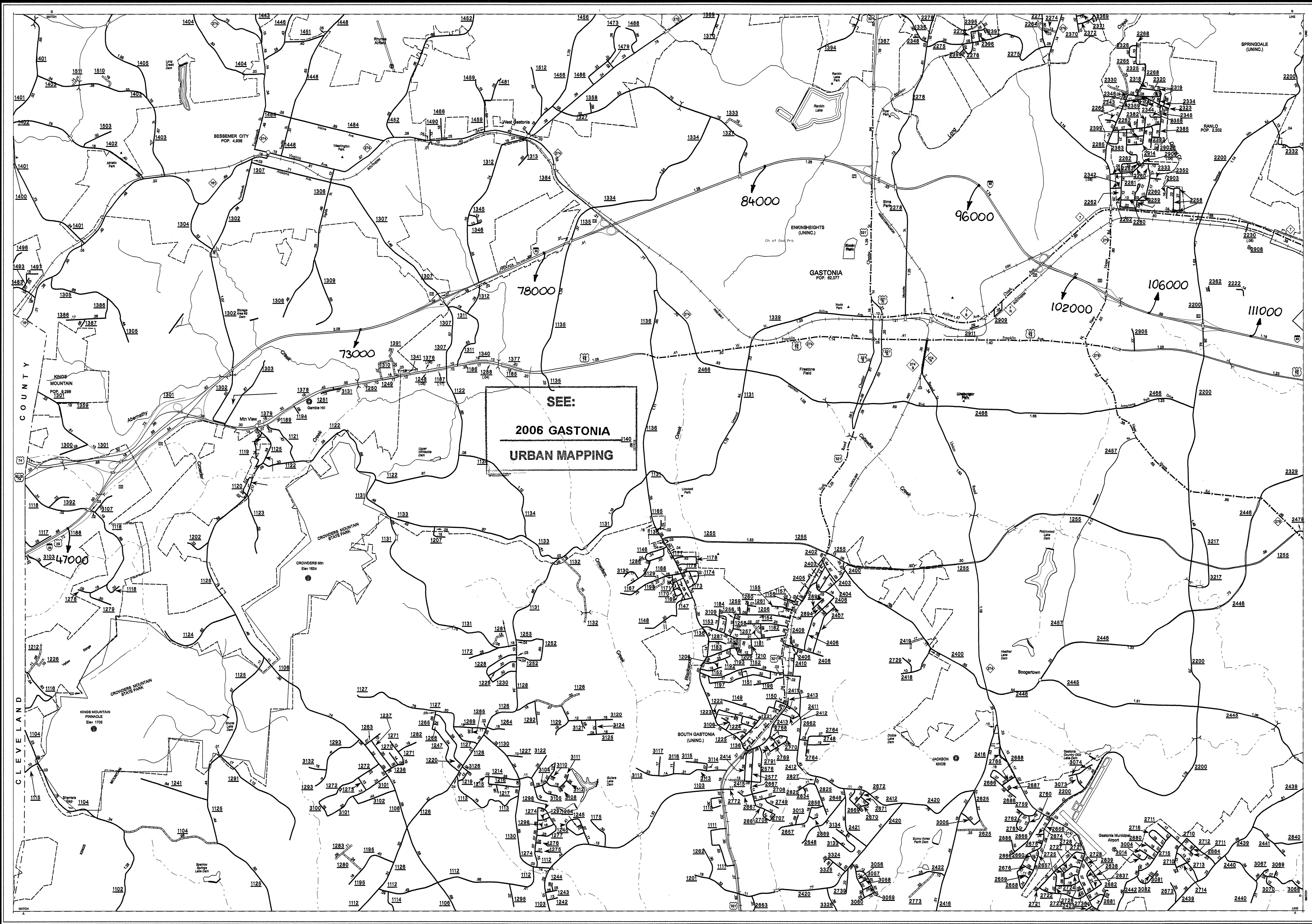
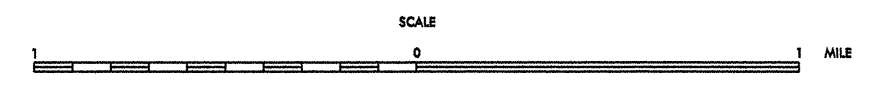


Disclaimer: The IMG Unit's goal is to provide the most accurate information as possible, the magnitude of the data prevents any guarantee of accuracy or completeness. If you find any information that is incorrect, please send your request to the IMG Unit.



ENLARGED MUNICIPAL AND SUBURBAN AREAS
2007 AADT
 ANNUAL AVERAGE DAILY TRAFFIC
GASTON COUNTY
 NORTH CAROLINA
GENERATED BY THE
TRAFFIC SURVEY GROUP
TRANSPORTATION PLANNING BRANCH
PREPARED BY THE
NORTH CAROLINA DEPARTMENT OF TRANSPORTATION
INFORMATION TECHNOLOGY - IMG UNIT
IN COOPERATION WITH THE
U.S. DEPARTMENT OF TRANSPORTATION
FEDERAL HIGHWAY ADMINISTRATION



SEE:
2006 GASTONIA
URBAN MAPPING

COPIES OF THIS MAP ARE AVAILABLE AT THE FOLLOWING COSTS:
 N.C. DEPARTMENT OF TRANSPORTATION
 INFORMATION TECHNOLOGY AND OPERATIONS
 1200 SOUTH PARKWAY
 RALEIGH, N.C. 27615

REVISED
 10/15/05 BHC
 2/1/06 BHC
 12/09/06 BHC
 4/27/07 BHC
 6/6/07 BHC
 7/26/07 BHC