
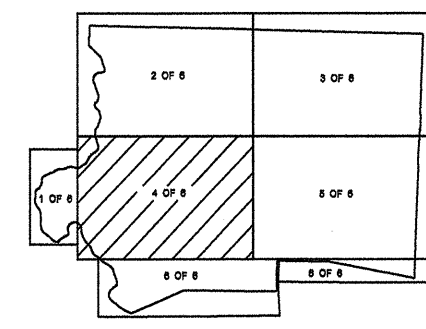

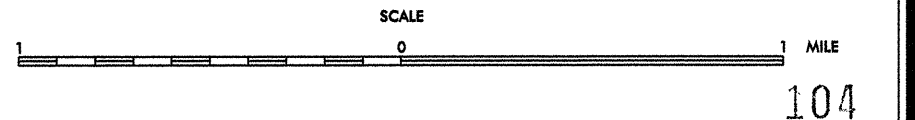


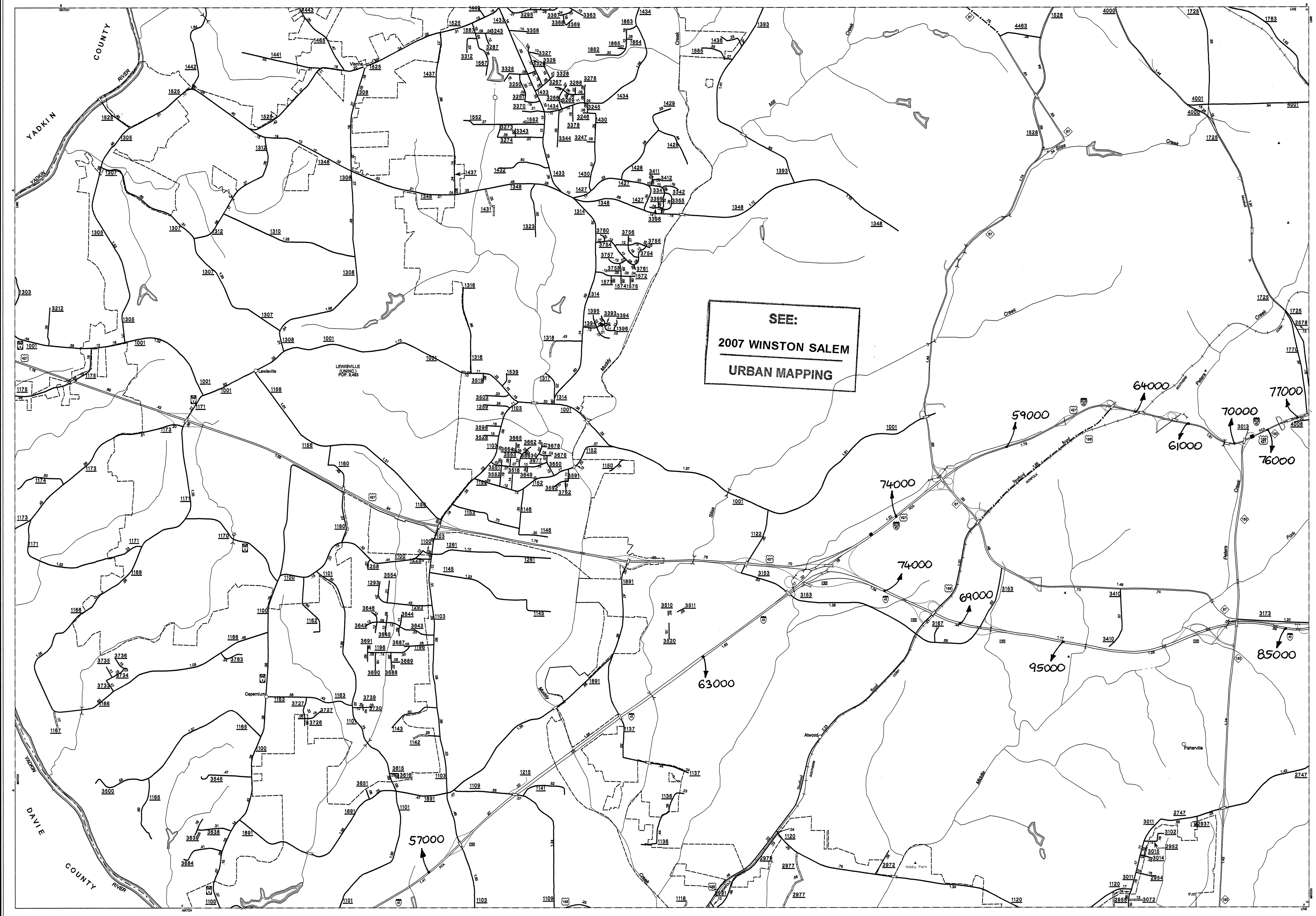
Disclaimer: The GIS Unit's goal is to provide the most accurate information as possible, the magnitude of the data prevents any guarantee of accuracy or completeness. If you find any information that is incorrect, please send your request to the GIS Unit.



ENLARGED MUNICIPAL AND SUBURBAN AREAS  
**2007 AADT**  
ANNUAL AVERAGE DAILY TRAFFIC  
**FORSYTH COUNTY**  
NORTH CAROLINA  
GENERATED BY THE  
**TRAFFIC SURVEY GROUP**  
TRANSPORTATION PLANNING BRANCH  
PREPARED BY THE  
NORTH CAROLINA DEPARTMENT OF TRANSPORTATION  
INFORMATION TECHNOLOGY - IMG UNIT  
IN COOPERATION WITH THE  
U.S. DEPARTMENT OF TRANSPORTATION  
FEDERAL HIGHWAY ADMINISTRATION



104



REVISIONS  
DATE  
BY  
DESCRIPTION

12/20/07	JMB	124207	124207
10/12/07	JMB	101207	101207
7/17/07	JMB	71707	71707
6/26/07	JMB	62607	62607
1/16/07	JMB	11607	11607
8/1/06	JMB	8106	8106
8/1/06	JMB	8106	8106
8/1/06	JMB	8106	8106
8/1/06	JMB	8106	8106
8/1/06	JMB	8106	8106