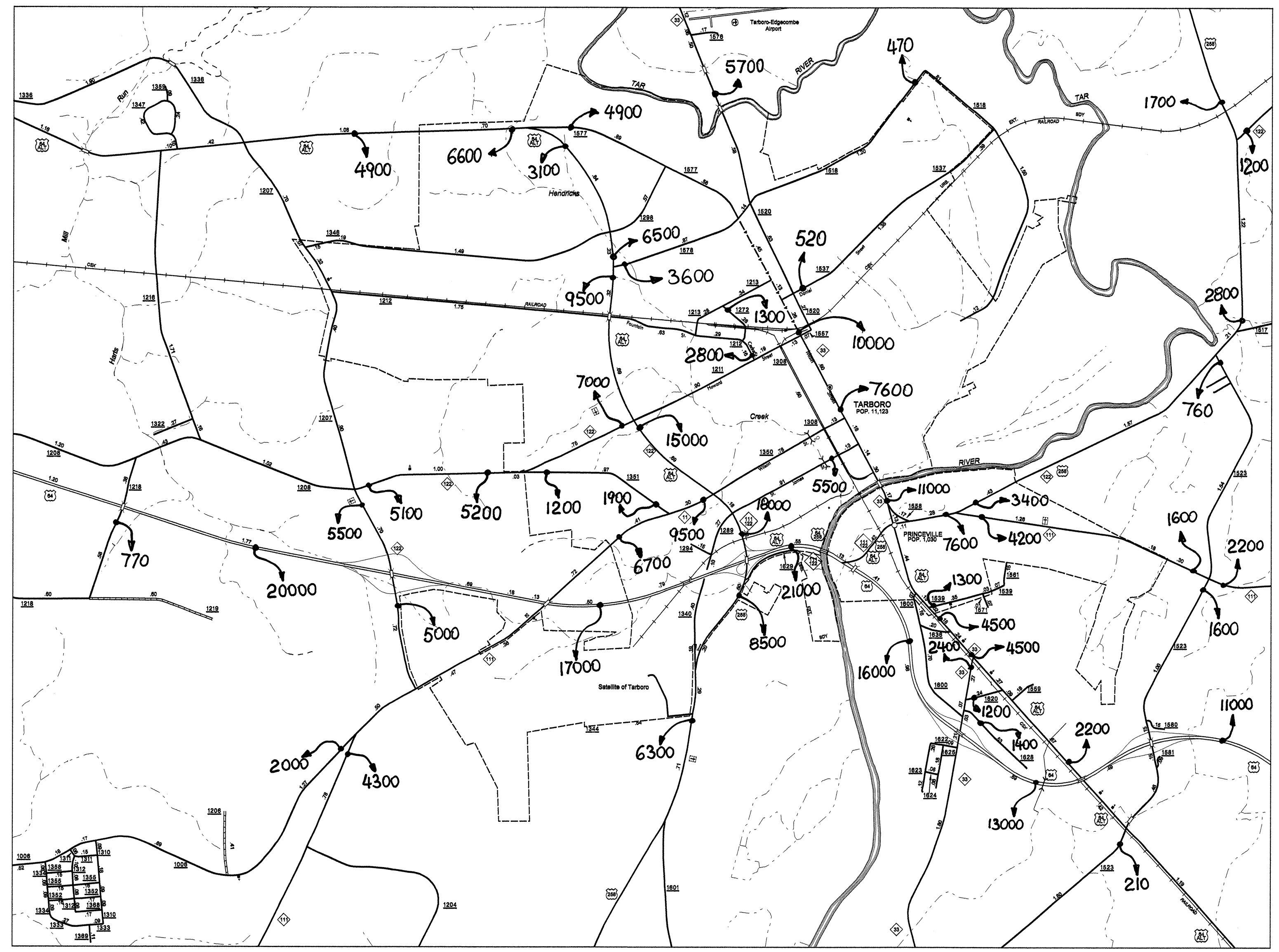
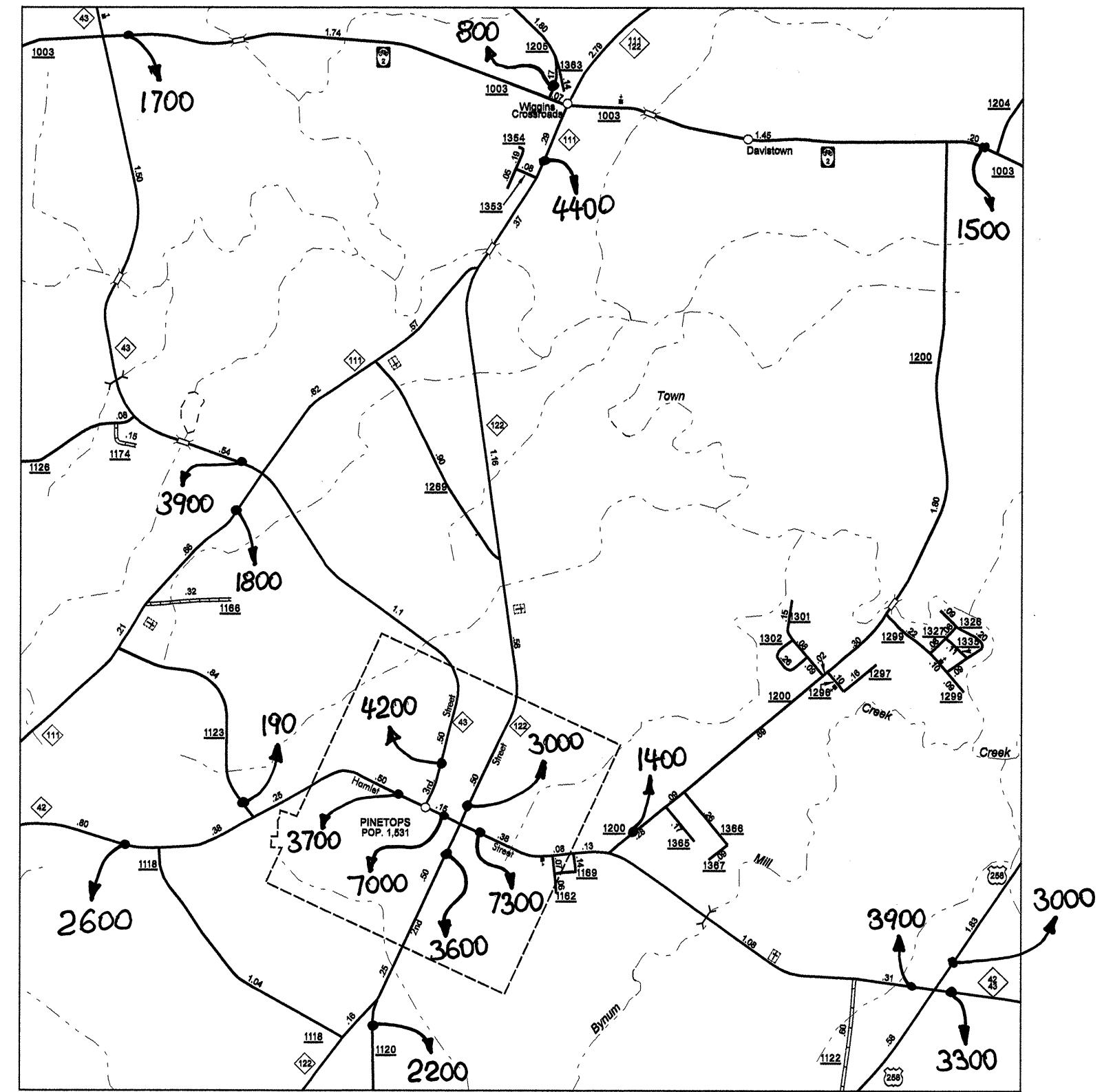


Disclaimer: The GIS Unit's goal is to provide the most accurate information as possible, the magnitude of the data prevents any guarantee of accuracy or completeness. If you find any information that is incorrect, please send your request to the GIS Unit.

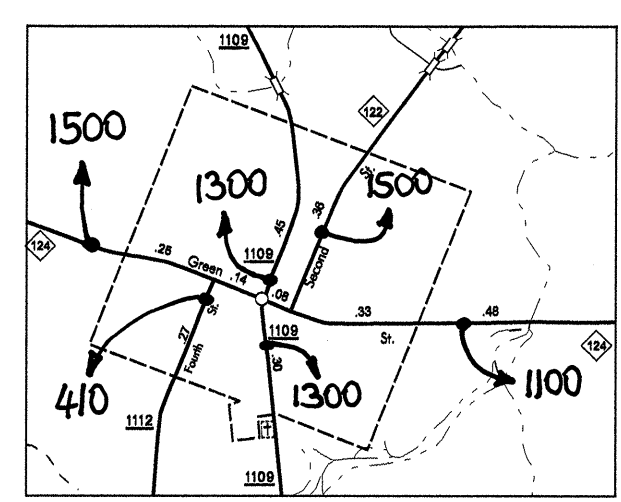
EDGECOMBE
 ADDRESS:
 N.C. DEPARTMENT OF TRANSPORTATION
 TRANSPORTATION PLANNING BRANCH
 1547 MAIL SERVICE CENTER
 RELEIGH, N.C. 27899-1547
 PHONE: 703-277-8800
 FAX: 703-277-8801
 E-MAIL: TRP@NCDOT.GOV
 WWW: www.ncdot.gov



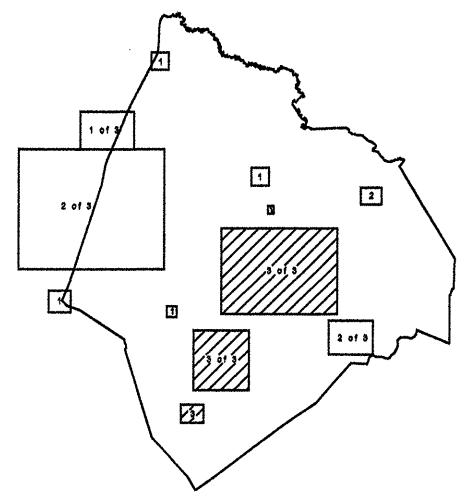
Tarboro and Princesville
 Pop. 12,153



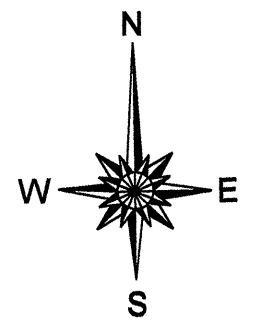
Pinetops
 Pop. 1,410



Macleesfield
 Pop. 448



SUPPLEMENTARY



ENLARGED MUNICIPAL AND SUBURBAN AREAS
2007 AADT
 ANNUAL AVERAGE DAILY TRAFFIC
EDGECOMBE COUNTY
 NORTH CAROLINA

GENERATED BY THE
TRAFFIC SURVEY GROUP
 TRANSPORTATION PLANNING BRANCH
 PREPARED BY THE
 NORTH CAROLINA DEPARTMENT OF TRANSPORTATION
 INFORMATION TECHNOLOGY - IMG UNIT
 IN COOPERATION WITH THE
 U.S. DEPARTMENT OF TRANSPORTATION
 FEDERAL HIGHWAY ADMINISTRATION

SCALE
 1000 FEET GRID BASED ON NORTH CAROLINA PLANE COORDINATE SYSTEM
 POLYCONIC PROJECTION

100
 SHEET 3 OF 3