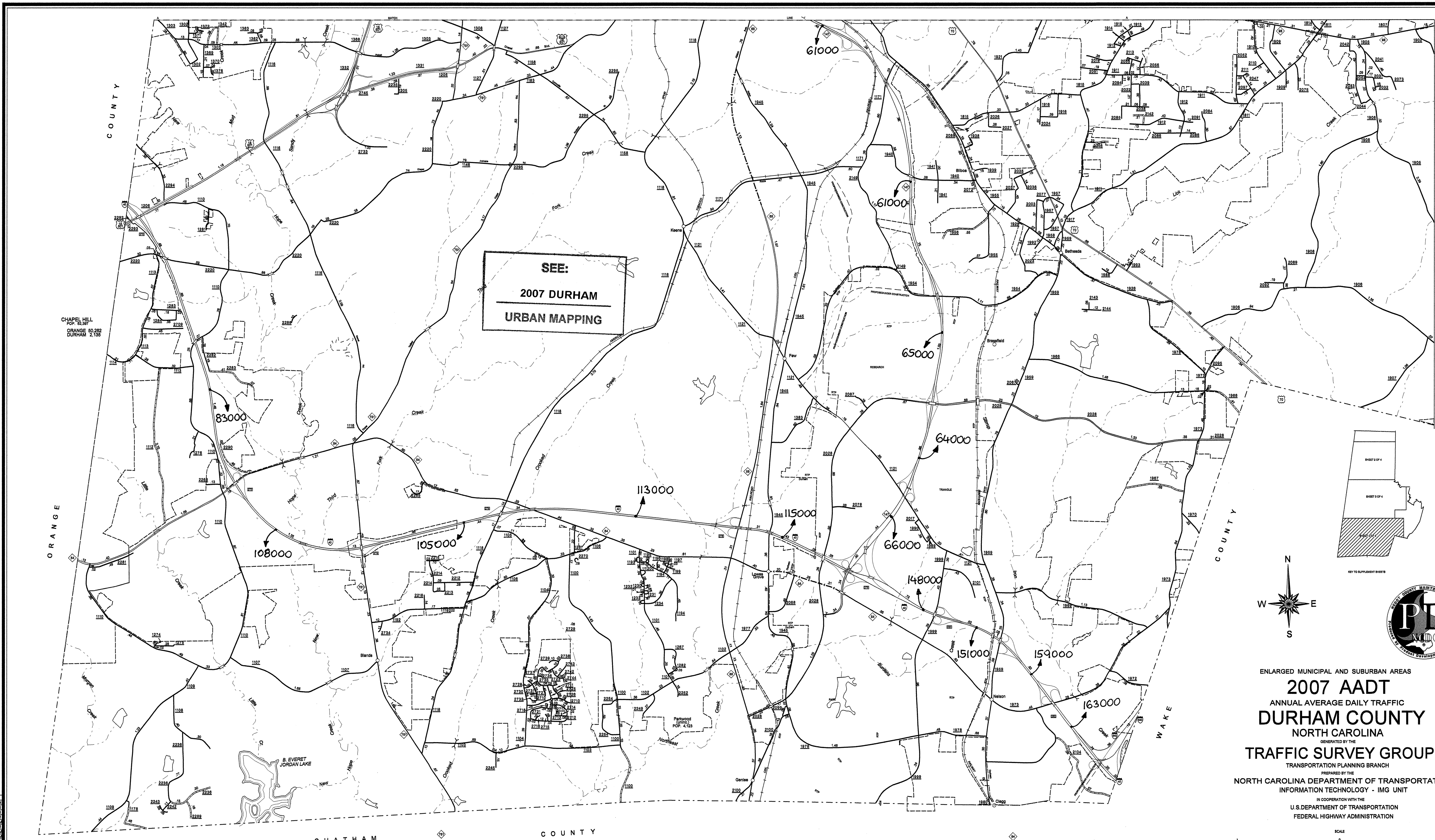



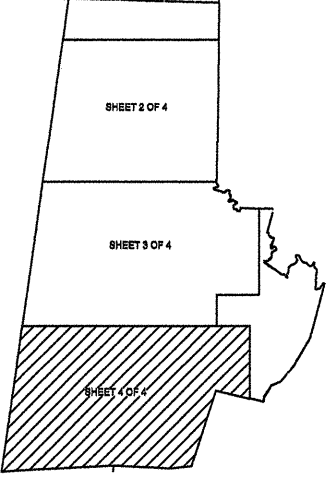
Disclaimer: The GIS Unit's goal is to provide the most accurate information as possible, the magnitude of the data prevents any guarantee of accuracy or completeness. If you find any information that is incorrect, please send your request to the GIS Unit.

COPY OF THIS MAP AND ANY NAME  
ADDRESS:  
N.C. DEPARTMENT OF TRANSPORTATION  
INFORMATION TECHNOLOGY AND GIS UNIT  
RALEIGH, N.C. 27699

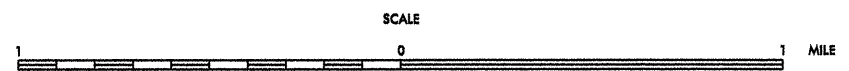
REVISED  
10/24/04 RLN  
12/10/05 RLN  
2/11/06 RLN  
3/26/08 MEM  
10/20/08 MEM  
8/4/07 MEM  
10/17/07 MEM  
12/27/07 MEM



SEE:  
2007 DURHAM  
URBAN MAPPING



ENLARGED MUNICIPAL AND SUBURBAN AREAS  
**2007 AADT**  
ANNUAL AVERAGE DAILY TRAFFIC  
**DURHAM COUNTY**  
NORTH CAROLINA  
GENERATED BY THE  
**TRAFFIC SURVEY GROUP**  
TRANSPORTATION PLANNING BRANCH  
PREPARED BY THE  
NORTH CAROLINA DEPARTMENT OF TRANSPORTATION  
INFORMATION TECHNOLOGY - IMG UNIT  
IN COOPERATION WITH THE  
U.S. DEPARTMENT OF TRANSPORTATION  
FEDERAL HIGHWAY ADMINISTRATION



097

SHEET 4 OF 4