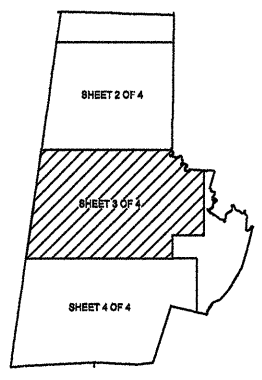
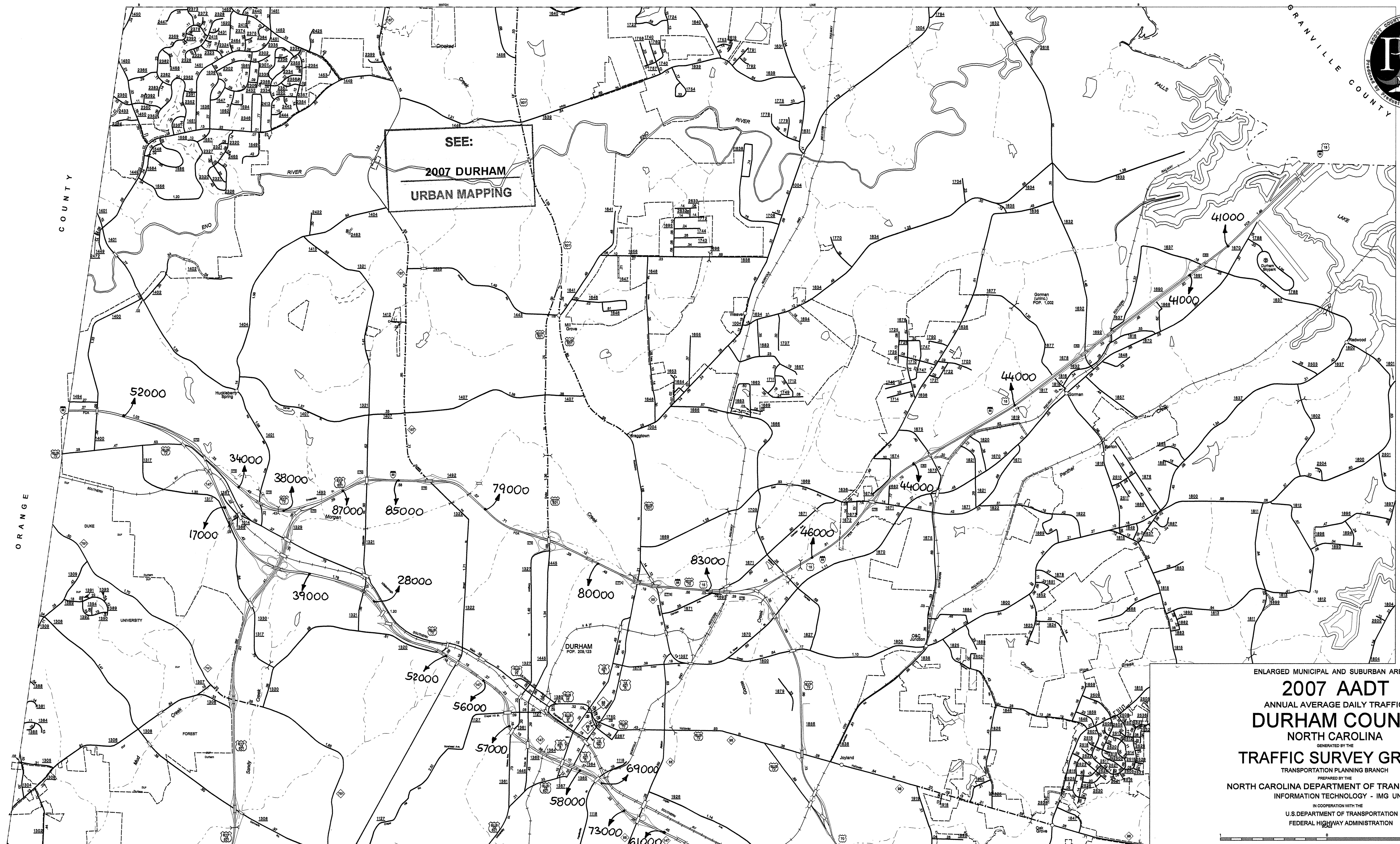



Disclaimer: The GIS Unit's goal is to provide the most accurate information as possible, the magnitude of the data prevents any guarantee of accuracy or completeness. If you find any information that is incorrect, please send your request to the GIS Unit.

COPIES OF THIS MAP ARE AVAILABLE
FROM THE GIS UNIT AT A FORMAL COST.
N.C. DEPARTMENT OF TRANSPORTATION
INFORMATION TECHNOLOGY AND SERVICES
100 SOUTH MAIN STREET
RALEIGH, N.C. 27603

REVISED
10/24/04 RLN
1/27/05 RLN
2/11/05 RLN
2/26/05 MWM
10/24/05 MWM
04/07/06 MWM
10/19/07 MWM
12/27/07 MWM



KEY TO SUPPLEMENT SHEETS



ENLARGED MUNICIPAL AND SUBURBAN AREAS

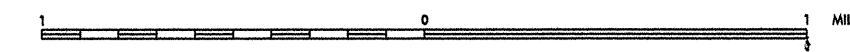
2007 AADT

ANNUAL AVERAGE DAILY TRAFFIC
DURHAM COUNTY
NORTH CAROLINA

GENERATED BY THE
TRAFFIC SURVEY GROUP
TRANSPORTATION PLANNING BRANCH

PREPARED BY THE
NORTH CAROLINA DEPARTMENT OF TRANSPORTATION
INFORMATION TECHNOLOGY - IMG UNIT

IN COOPERATION WITH THE
U.S. DEPARTMENT OF TRANSPORTATION
FEDERAL HIGHWAY ADMINISTRATION



096

SHEET 3 OF 4