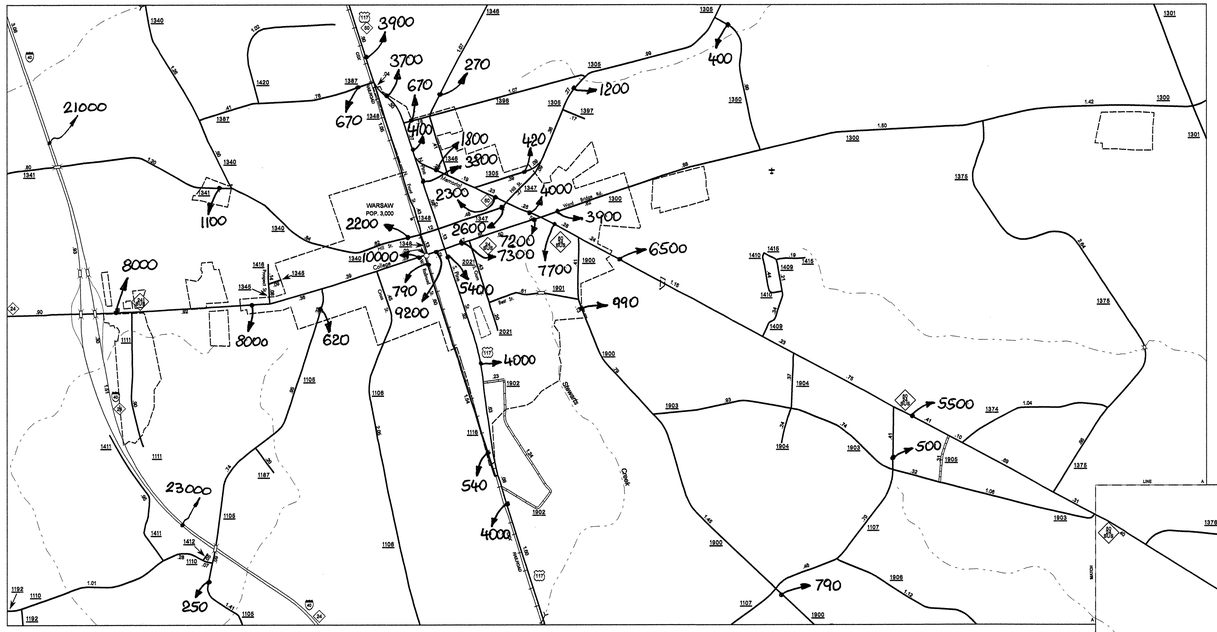

Warsaw

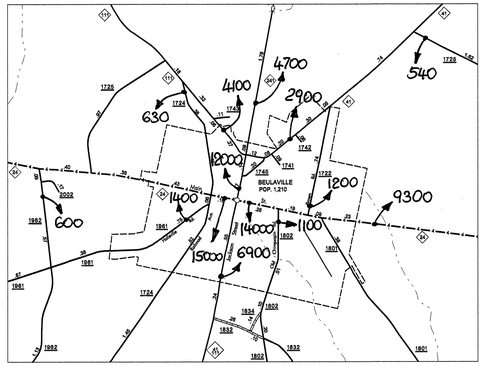

Beulaville

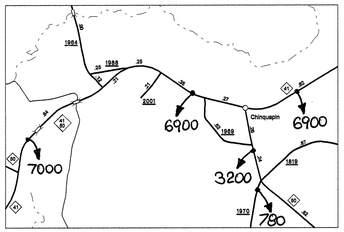

Chinquapin

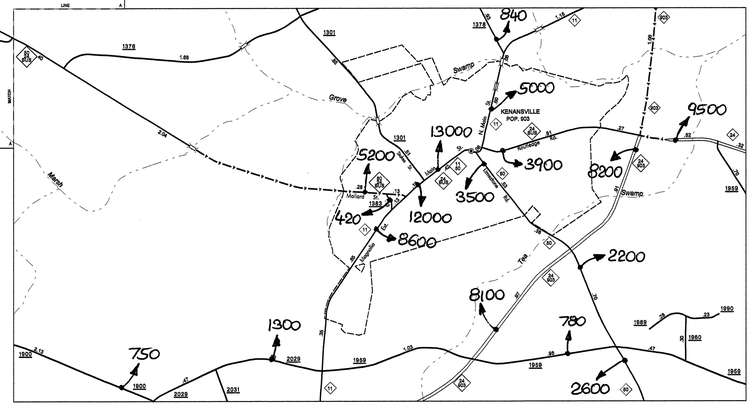

Kenansville

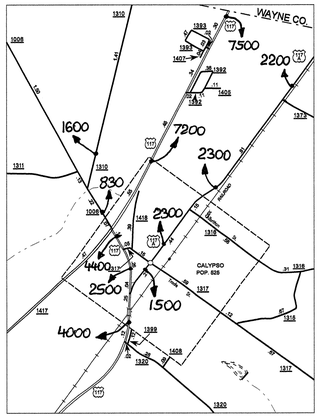

Calypso

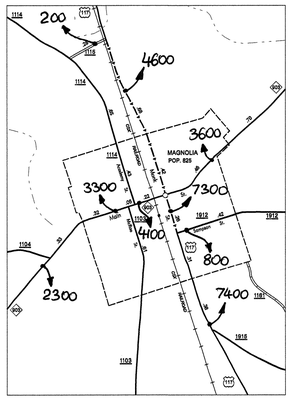

Magnolia

ENLARGED MUNICIPAL AND SUBURBAN AREAS

2007 AADT

ANNUAL AVERAGE DAILY TRAFFIC

DUPLIN COUNTY

NORTH CAROLINA

GENERATED BY THE

TRAFFIC SURVEY GROUP

TRANSPORTATION PLANNING BRANCH

PREPARED BY THE

NORTH CAROLINA DEPARTMENT OF TRANSPORTATION

INFORMATION TECHNOLOGY - IMG UNIT

IN COOPERATION WITH THE

U.S. DEPARTMENT OF TRANSPORTATION

FEDERAL HIGHWAY ADMINISTRATION

SCALE

1 0 1 MILE

10,000 FOOT GRID BASED ON NORTH CAROLINA PLANE COORDINATE SYSTEM

POLYCONIC PROJECTION

092

SHEET 2 OF 3

Disclaimer: The IMG Unit's goal is to provide the most accurate information as possible, the magnitude of the data prevents any guarantee of accuracy or completeness. If you find any information that is incorrect, please send your request to the IMG Unit.

COPIES OF THIS MAP ARE AVAILABLE FOR PUBLIC USE AT A NOMINAL COST.

ADDRESS:
N.C. DEPARTMENT OF TRANSPORTATION
TRANSPORTATION PLANNING AND GRAPHICS
3401 CARL SANDERS ST.
RALEIGH, N.C. 27610

REVISED
3/27/02 MRM
7/2/02 MRM
9/28/03 RLN
8/9/04 BCH
7/14/04 BCH
8/5/04 BCH
1/14/05 BCH
2/14/05 BCH
4/1/06 BCH
11/20/06 BCH
3/8/07 BCH
2/15/07 BCH
7/2/07 BCH

DUPLIN SUP 1