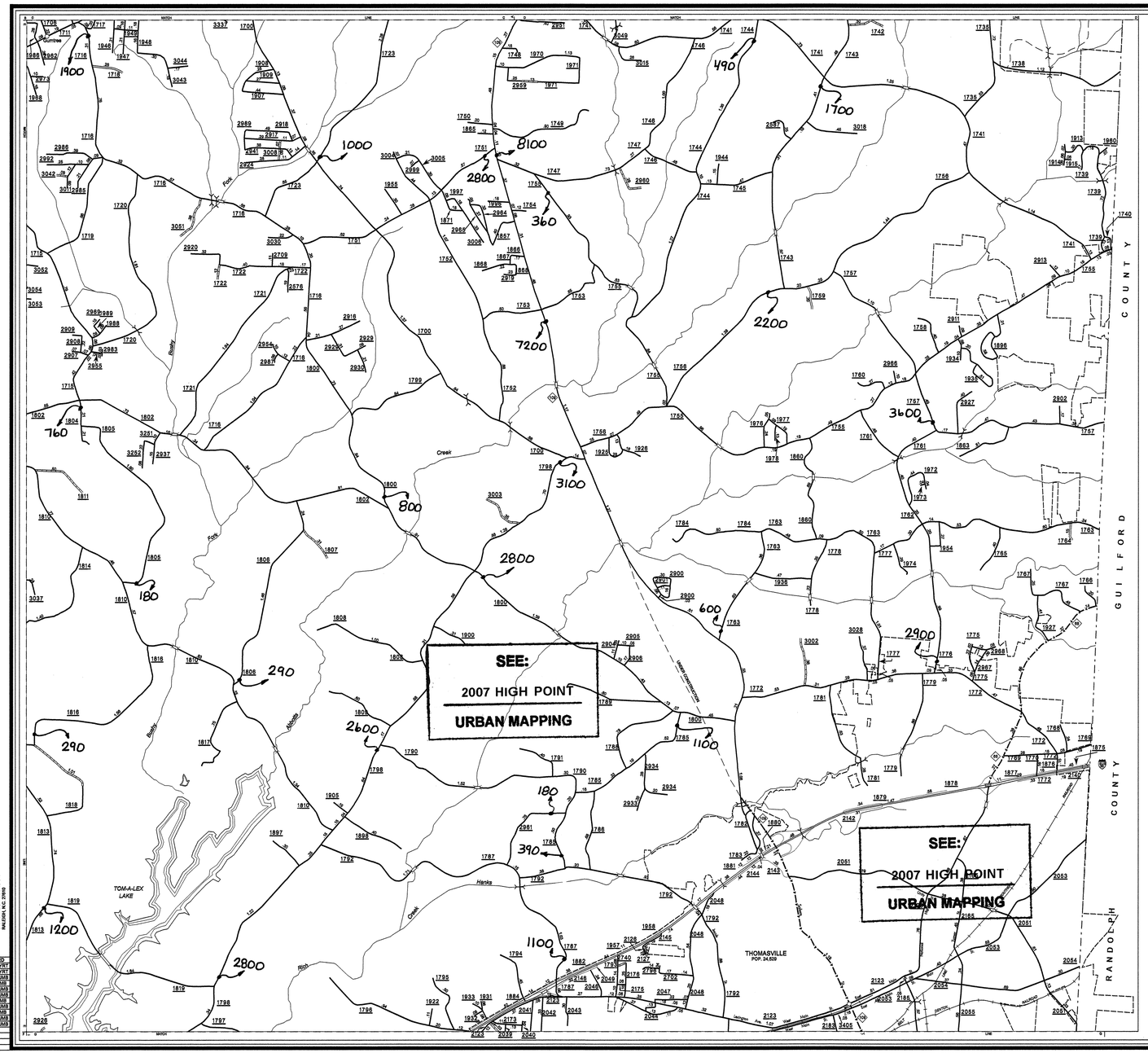

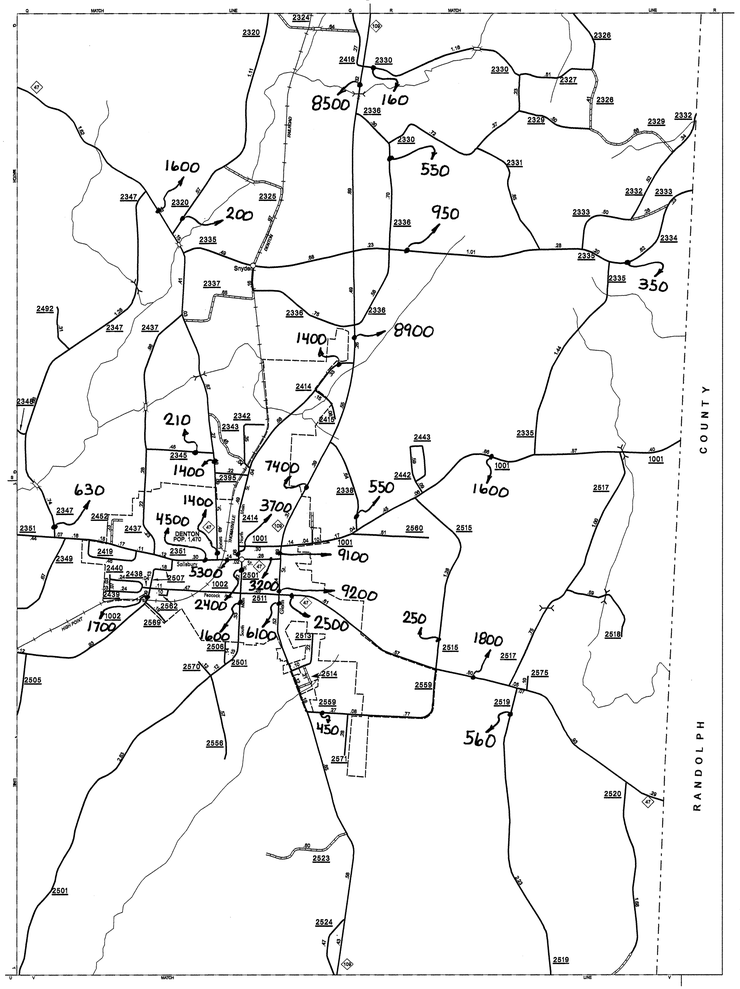

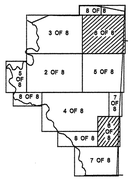

N
W E
S

ENLARGED MUNICIPAL AND SUBURBAN AREAS

2007 AADT

ANNUAL AVERAGE DAILY TRAFFIC

DAVIDSON COUNTY

NORTH CAROLINA

GENERATED BY THE

TRAFFIC SURVEY GROUP

TRANSPORTATION PLANNING BRANCH

PREPARED BY THE

NORTH CAROLINA DEPARTMENT OF TRANSPORTATION

INFORMATION TECHNOLOGY - IMG UNIT

IN COOPERATION WITH THE

U.S.DEPARTMENT OF TRANSPORTATION

FEDERAL HIGHWAY ADMINISTRATION

086

SCALE

1 0 1 MILE

POLYCONIC PROJECTION

SHEET 5 OF 8

Disclaimer: The GIS Unit's goal is to provide the most accurate information as possible, the magnitude of the data prevents any guarantee of accuracy or completeness. If you find any information that is incorrect, please send your request to the GIS Unit.

COPIES OF THIS MAP ARE AVAILABLE FOR $15.00 PLUS $5.00 FOR A MAILING COST.
ADDRESS:
N.C. DEPARTMENT OF TRANSPORTATION
INFORMATION TECHNOLOGY - MAPPING SERVICES
3401 CARL SANDERSON CT.
RALEIGH, N.C. 27610

REVISED
2/10/05 YRT
2/21/05 YRT
8/16/06 JMB
9/1/06 JMB
11/13/06 JMB
12/7/06 JMB
2/8/07 JMB
5/11/07 JMB
6/1/07 JMB
7/16/07 JMB
10/8/07 JMB

DAVIDSON SUP. 5