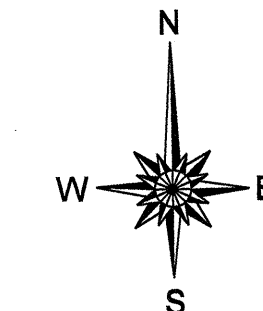

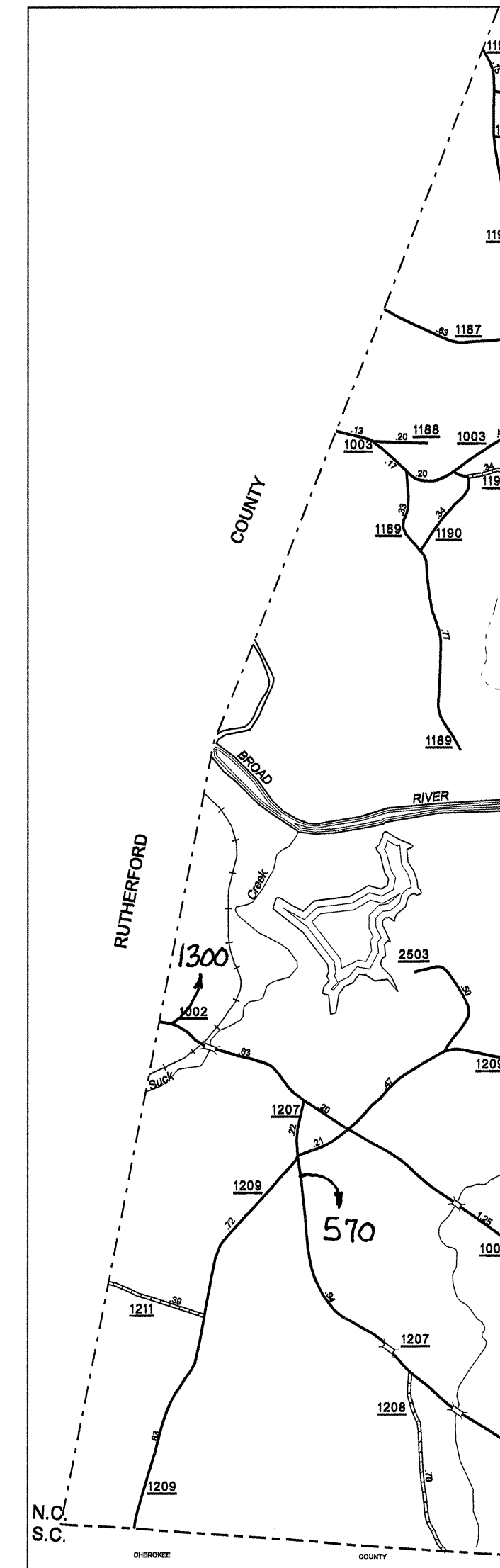
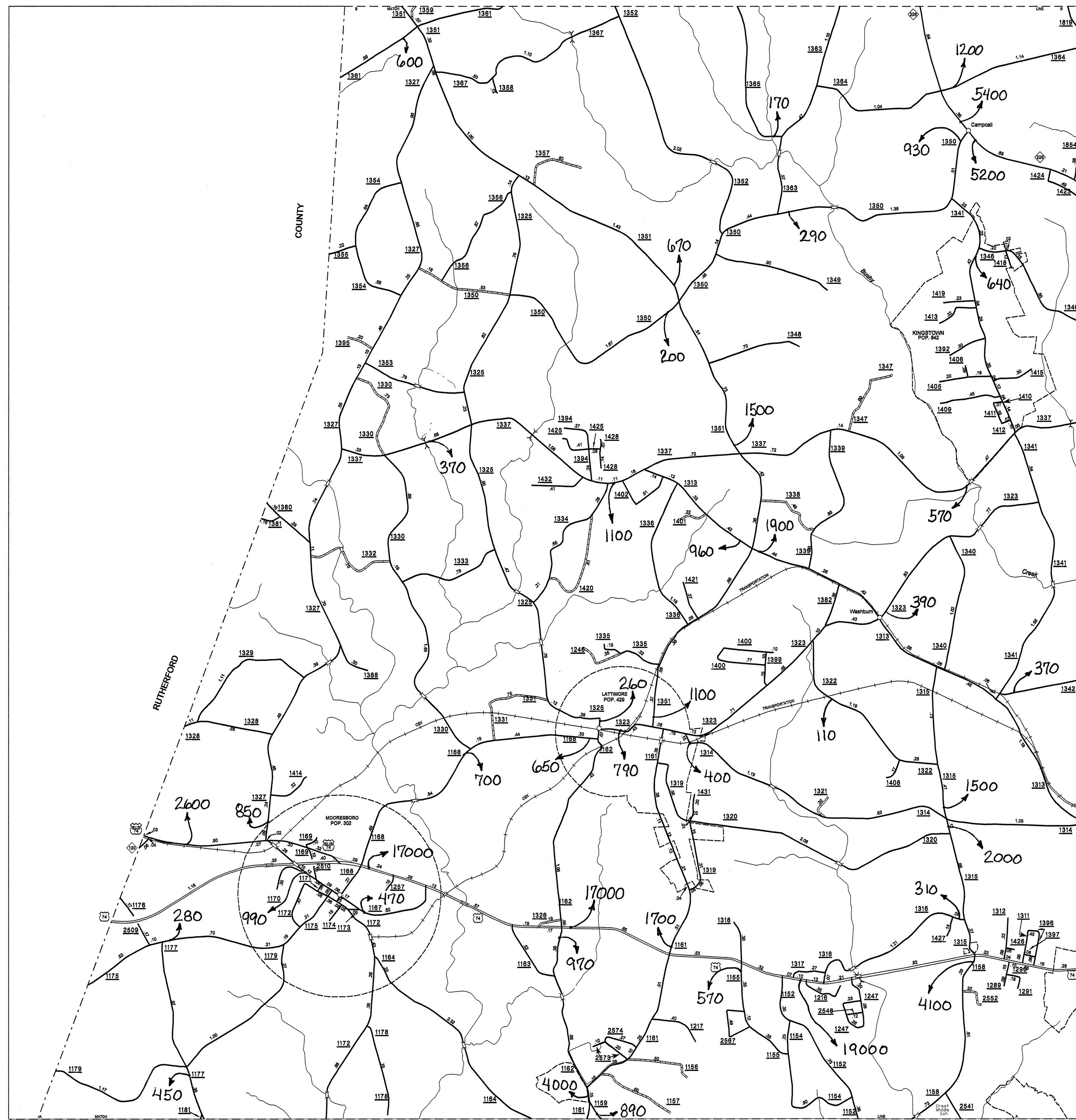


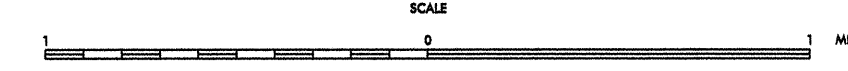
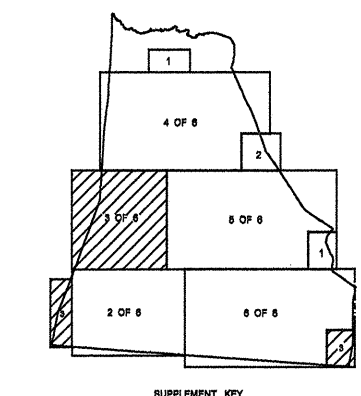
Disclaimer: The IMG Unit's goal is to provide the most accurate information as possible, the magnitude of the data prevents any guarantee of accuracy or completeness. If you find any information that is incorrect, please send your request to the IMG Unit.

COPY OF THIS MAP ARE AVAILABLE  
 FROM THE STATE ARCHIVES  
 ADDRESS:  
 N.C. DEPARTMENT OF TRANSPORTATION  
 INFORMATION SERVICES DIVISION  
 4001 SANDHURST DRIVE, SUITE 100  
 RALEIGH, N.C. 27609

REVISED  
 10/2006 SBC  
 12/05 RCH  
 8/14/07 RCH



ENLARGED MUNICIPAL AND SUBURBAN AREAS  
**2007 AADT**  
 ANNUAL AVERAGE DAILY TRAFFIC  
**CLEVELAND COUNTY**  
 NORTH CAROLINA  
 GENERATED BY THE  
**TRAFFIC SURVEY GROUP**  
 TRANSPORTATION PLANNING BRANCH  
 PREPARED BY THE  
 NORTH CAROLINA DEPARTMENT OF TRANSPORTATION  
 INFORMATION TECHNOLOGY - IMG UNIT  
 IN COOPERATION WITH THE  
 U.S. DEPARTMENT OF TRANSPORTATION  
 FEDERAL HIGHWAY ADMINISTRATION



061