

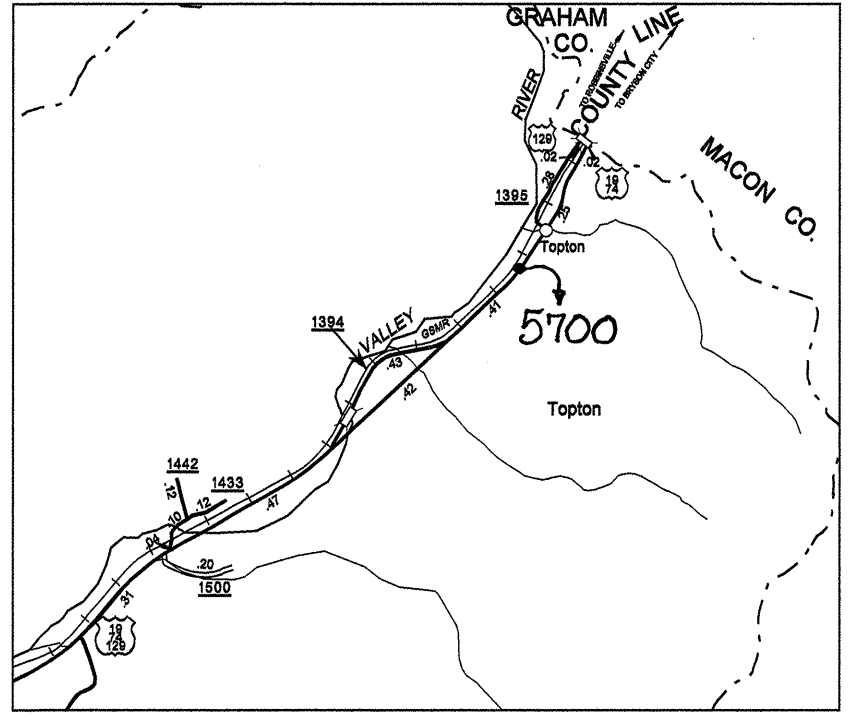
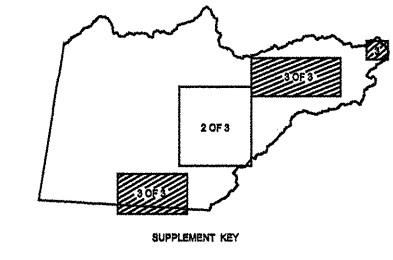
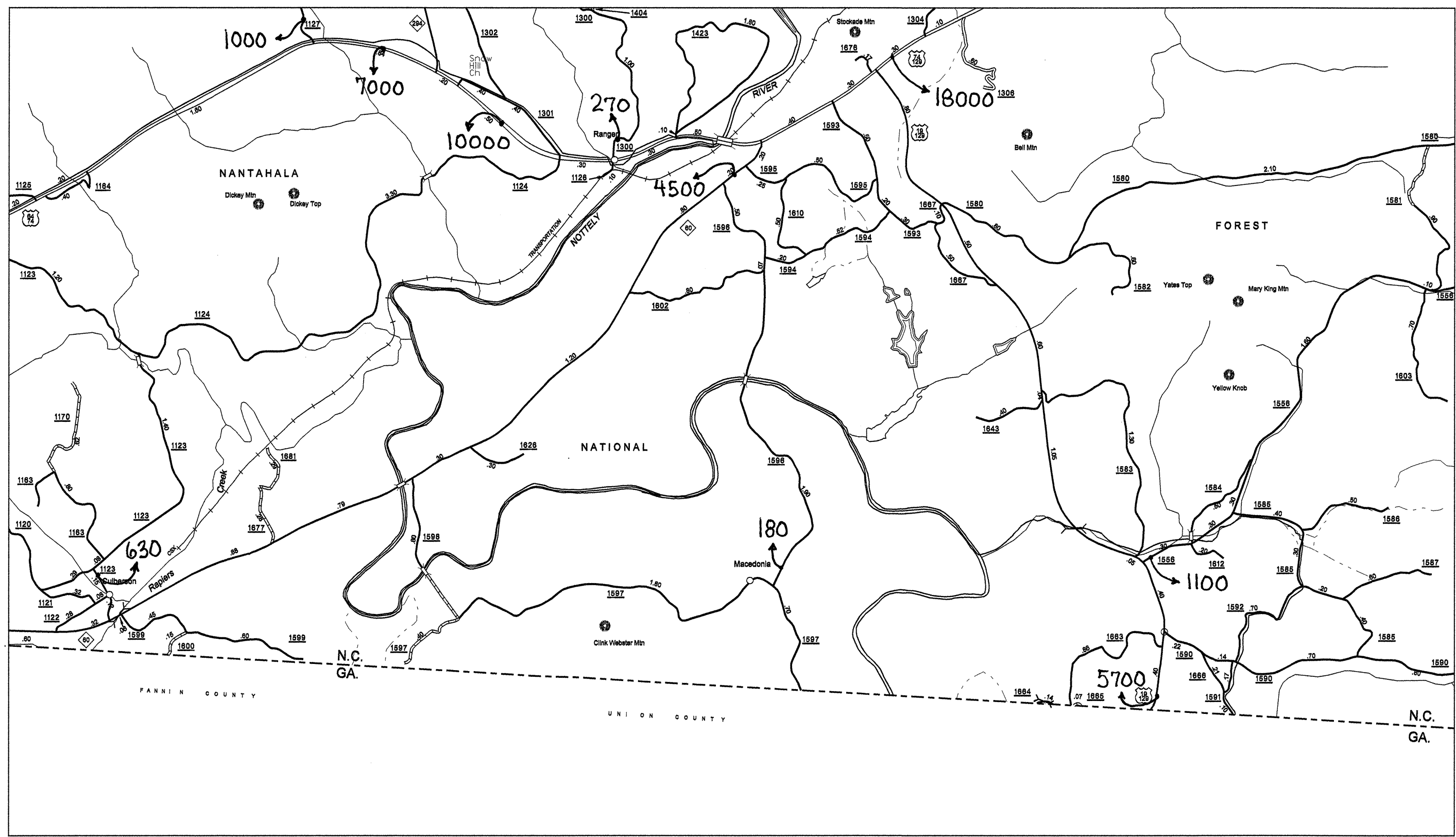



Disclaimer: The GIS Unit's goal is to provide the most accurate information as possible, the magnitude of the data prevents any guarantee of accuracy or completeness. If you find any information that is incorrect, please send your request to the GIS Unit.



ENLARGED MUNICIPAL AND SUBURBAN AREAS
2007 AADT
 ANNUAL AVERAGE DAILY TRAFFIC
CHEROKEE COUNTY
 NORTH CAROLINA
 GENERATED BY THE
TRAFFIC SURVEY GROUP
 TRANSPORTATION PLANNING BRANCH
 PREPARED BY THE
 NORTH CAROLINA DEPARTMENT OF TRANSPORTATION
 INFORMATION TECHNOLOGY - IMG UNIT
 IN COOPERATION WITH THE
 U.S. DEPARTMENT OF TRANSPORTATION
 FEDERAL HIGHWAY ADMINISTRATION
 SCALE



056
 SHEET 3 OF 3

CHEROKEE
 COPIES OF THIS MAP ARE AVAILABLE
 FROM THE N.C. DEPARTMENT OF TRANSPORTATION
 INFORMATION TECHNOLOGY AND GRAPHICS
 DIVISION
 ADDRESS:
 1000 EAST 7TH STREET
 RALEIGH, N.C. 27611
 REVISED
 01/05/05 SRC
 10/10/05 SRC
 11/18/05 SRC
 02/08/06 SRC
 07/08/06 SRC
 10/31/09 ELO