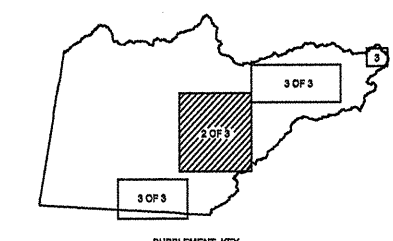
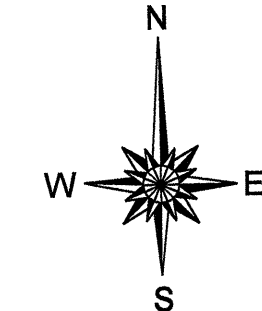


Disclaimer: The GIS Unit's goal is to provide the most accurate information as possible, the magnitude of the data prevents any guarantee of accuracy or completeness. If you find any information that is incorrect, please send your request to the GIS Unit.

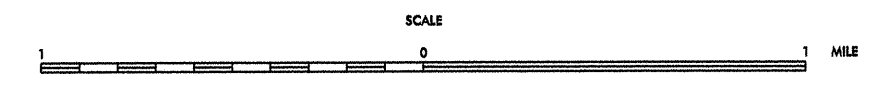


Murphy and Vicinity



ENLARGED MUNICIPAL AND SUBURBAN AREAS  
**2007 AADT**  
 ANNUAL AVERAGE DAILY TRAFFIC  
**CHEROKEE COUNTY**  
 NORTH CAROLINA  
 GENERATED BY THE  
**TRAFFIC SURVEY GROUP**  
 TRANSPORTATION PLANNING BRANCH  
 PREPARED BY THE  
 NORTH CAROLINA DEPARTMENT OF TRANSPORTATION  
 INFORMATION TECHNOLOGY - IMG UNIT  
 IN COOPERATION WITH THE  
 U.S. DEPARTMENT OF TRANSPORTATION  
 FEDERAL HIGHWAY ADMINISTRATION

055



CHEROKEE  
 SHEET 1  
 COPIES OF THIS MAP ARE AVAILABLE  
 FROM THE ARCHIVE UNIT  
 ADDRESS:  
 N.C. DEPARTMENT OF TRANSPORTATION  
 ARCHIVE UNIT  
 10000 W. HICKORY  
 RALEIGH, N.C. 27619

REVISION	DATE	BY
01/10/06 SRC		
02/10/06 SRC		
03/10/06 SRC		
04/10/06 SRC		
05/10/06 SRC		
06/10/06 SRC		
07/10/06 SRC		
08/10/06 SRC		
09/10/06 SRC		
10/10/06 SRC		