
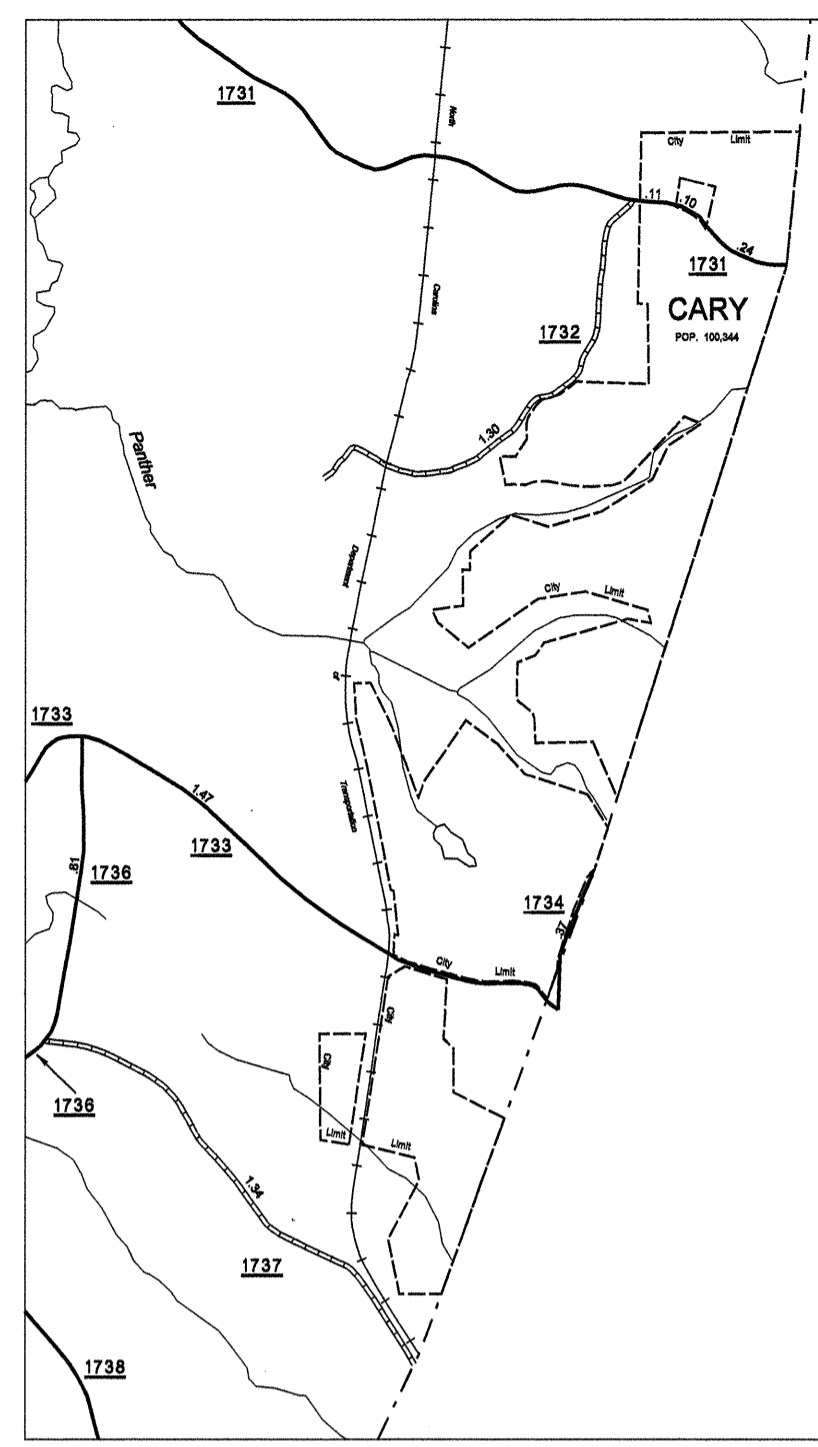
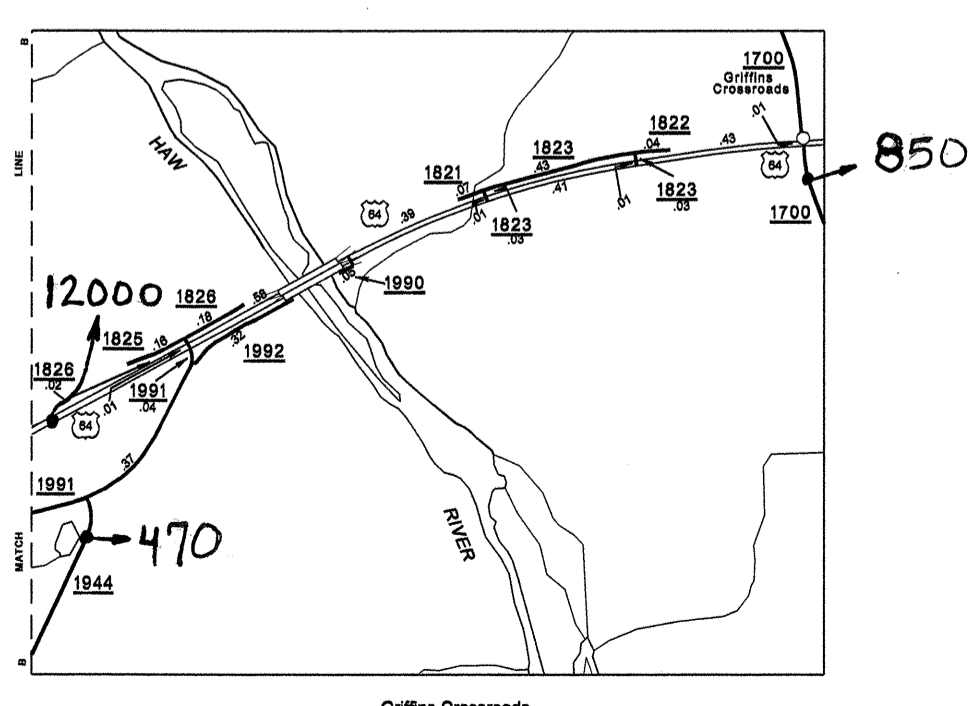
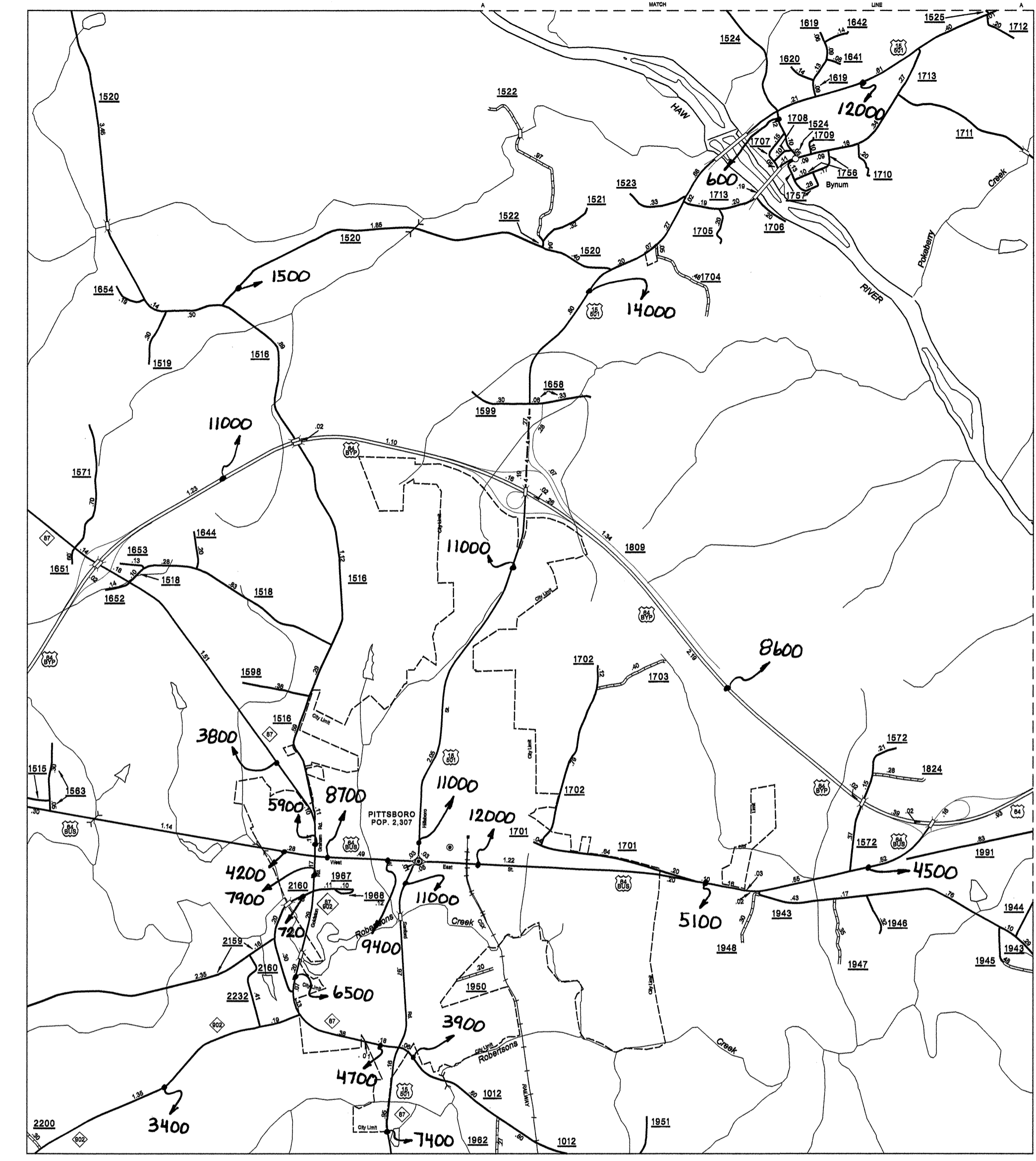
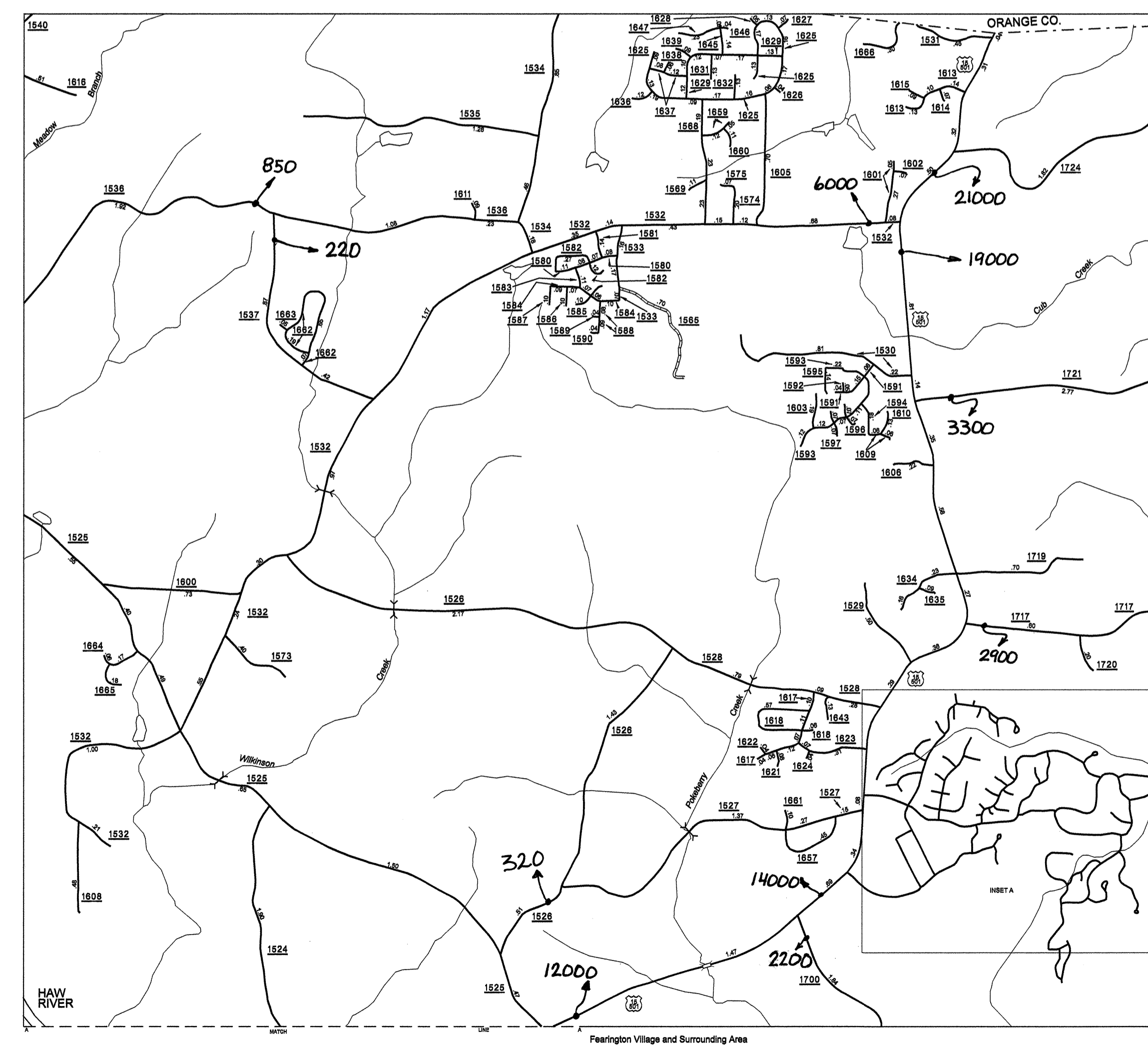
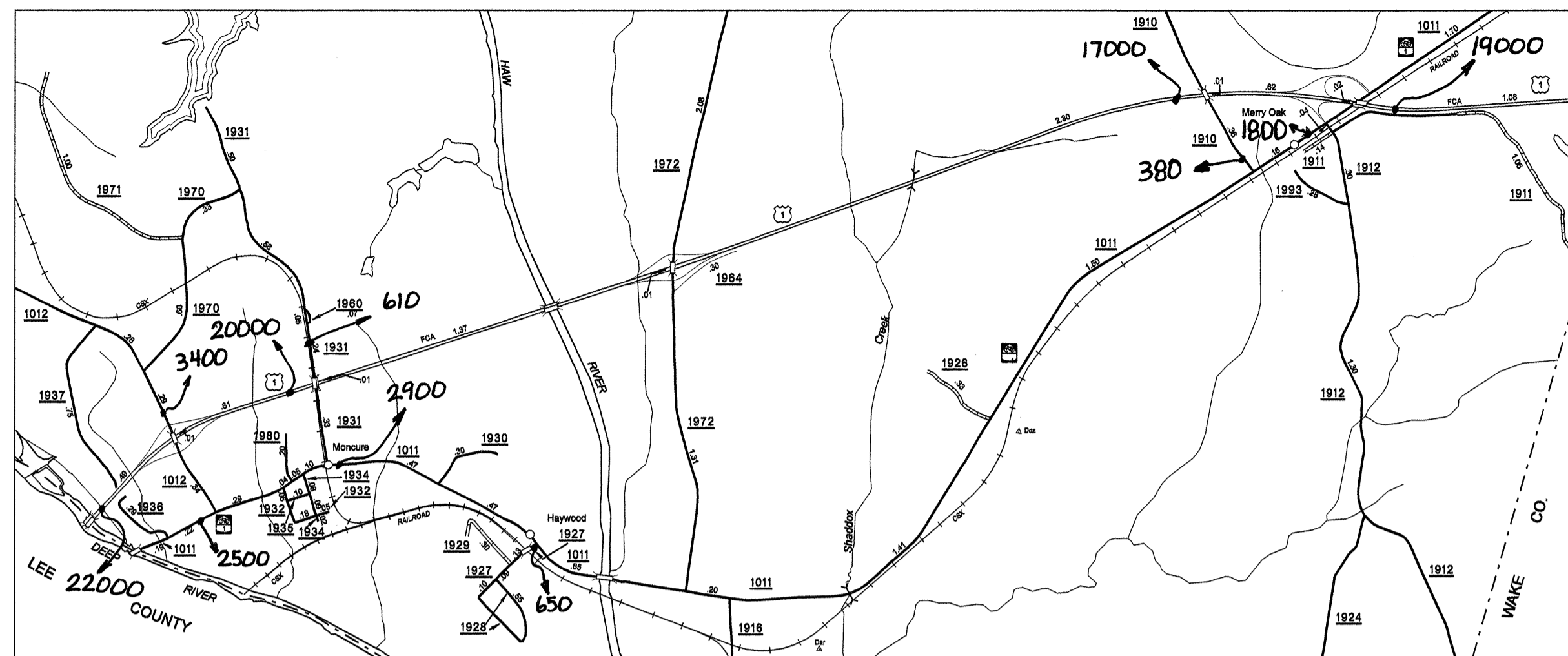


Disclaimer: The IMG Unit's goal is to provide the most accurate information as possible, the magnitude of the data prevents any guarantee of accuracy or completeness. If you find any information that is incorrect, please send your request to the IMG Unit.

CHATHAM
 COPIES OF THIS MAP ARE AVAILABLE
 AT THE FOLLOWING ADDRESS:
 N.C. DEPARTMENT OF TRANSPORTATION
 INFORMATION SERVICES DIVISION
 100 EAST MAIN STREET, 10TH FLOOR
 RALEIGH, N.C. 27601

REVISION	DATE	BY	DESCRIPTION
1	12/24/03	JCH	INITIAL RELEASE
2	12/24/03	JCH	REVISIONS
3	12/24/03	JCH	REVISIONS
4	12/24/03	JCH	REVISIONS
5	12/24/03	JCH	REVISIONS
6	12/24/03	JCH	REVISIONS
7	12/24/03	JCH	REVISIONS
8	12/24/03	JCH	REVISIONS
9	12/24/03	JCH	REVISIONS
10	12/24/03	JCH	REVISIONS



ENLARGED MUNICIPAL AND SUBURBAN AREAS
2007 AADT
 ANNUAL AVERAGE DAILY TRAFFIC
CHATHAM COUNTY
 NORTH CAROLINA
 GENERATED BY THE
TRAFFIC SURVEY GROUP
 TRANSPORTATION PLANNING BRANCH
 PREPARED BY THE
 NORTH CAROLINA DEPARTMENT OF TRANSPORTATION
 INFORMATION TECHNOLOGY - IMG UNIT
 IN COOPERATION WITH THE
 U.S. DEPARTMENT OF TRANSPORTATION
 FEDERAL HIGHWAY ADMINISTRATION

