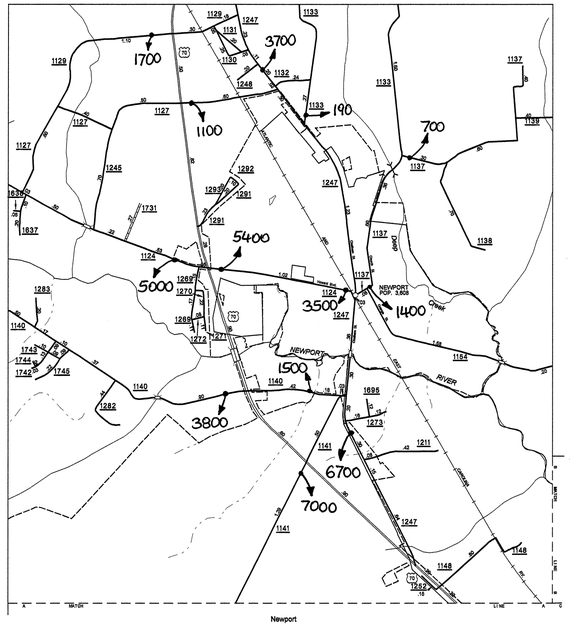

Newport

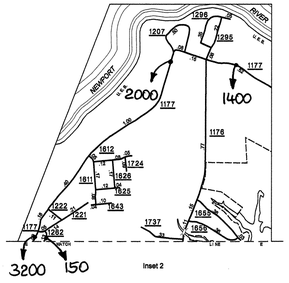

Inset 2

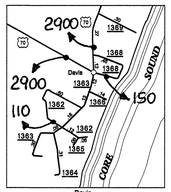

Davis

Inset 1

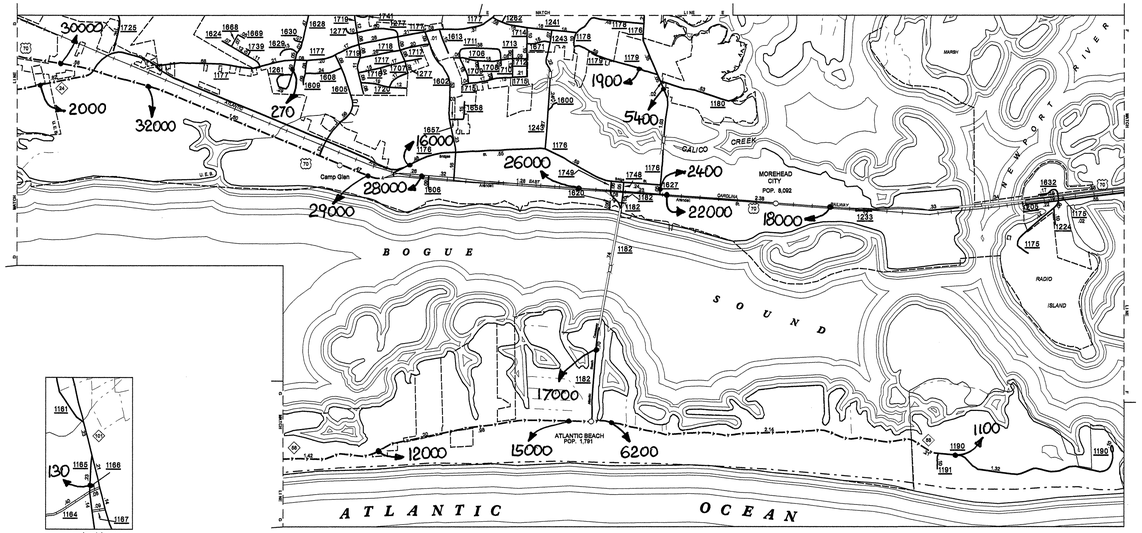

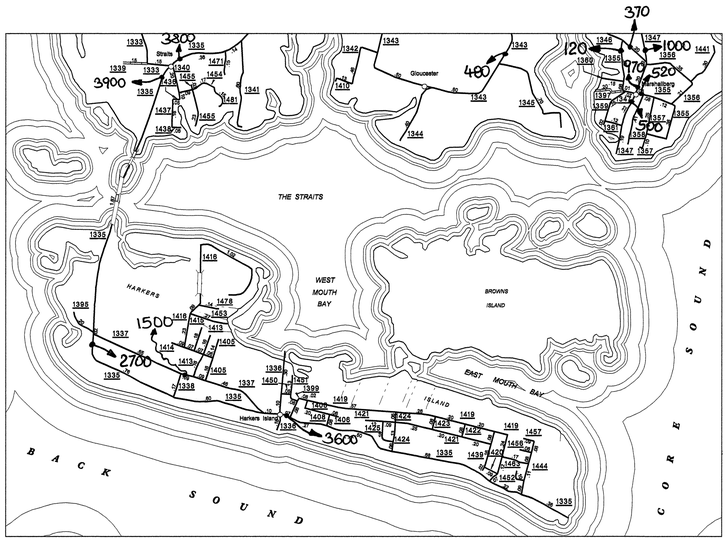

Harkers Island

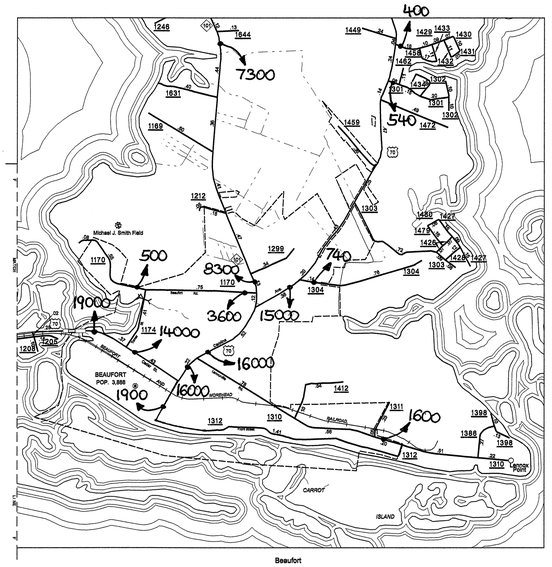

Beaufort

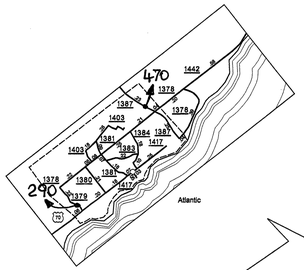

Atlantic

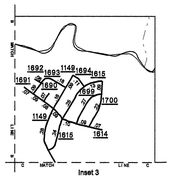

Inset 3

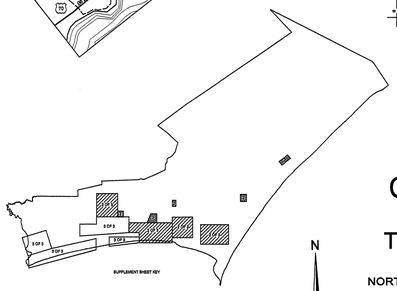

ENLARGED MUNICIPAL AND SUBURBAN AREAS

2007 AADT

ANNUAL AVERAGE DAILY TRAFFIC

CARTERET COUNTY

NORTH CAROLINA

GENERATED BY THE

TRAFFIC SURVEY GROUP

TRANSPORTATION PLANNING BRANCH

PREPARED BY THE

NORTH CAROLINA DEPARTMENT OF TRANSPORTATION

INFORMATION TECHNOLOGY - IMG UNIT

IN COOPERATION WITH THE

U.S.DEPARTMENT OF TRANSPORTATION

FEDERAL HIGHWAY ADMINISTRATION

SCALE

1 0 1 MILE

10,000 FOOT GRID BASED ON NORTH CAROLINA PLANE COORDINATE SYSTEM

POLYCONIC PROJECTION

044

SHEET 2 OF 3

Disclaimer: The IMG Unit's goal is to provide the most accurate information as possible, the magnitude of the data prevents any guarantee of accuracy or completeness. If you find any information that is incorrect, please send your request to the IMG Unit.

COPIES OF THIS MAP ARE AVAILABLE TO THE PUBLIC AT A NOMINAL COST. ADDRESS:

N.C. DEPARTMENT OF TRANSPORTATION
INFORMATION TECHNOLOGY, AND GRAPHICS UNIT
1801 CARL SANDBERG CT.
RALEIGH, N.C. 27610

REVISED
3/4/03 MSG
11/18/03 MSG
9/16/04 MSG
12/1/04 MSG
2/22/05 MSG
6/13/06 MSG
11/29/06 MSG
7/23/07 MG
11/16/07 MG

CARTERET SUP 1

Traffic Survey Group, 1547 Mail Service Center, Raleigh, N.C. 27699-1547

DIVISION 2 DISTRICT 2 CARTERET COUNTY NORTH CAROLINA 031