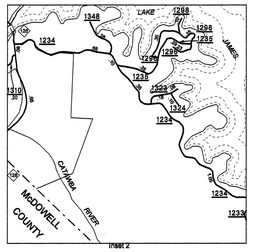

Inset 2

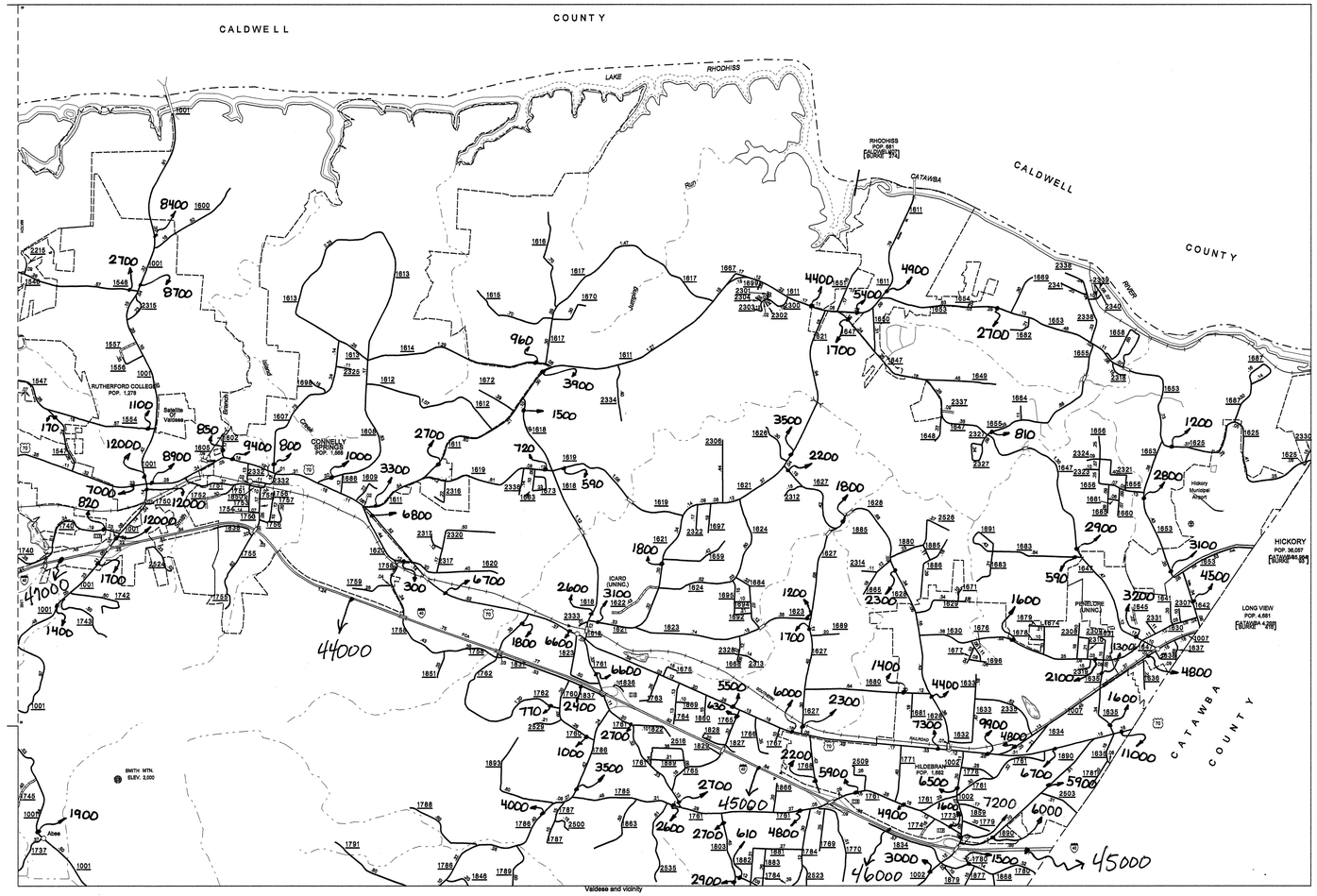

Valdese and vicinity

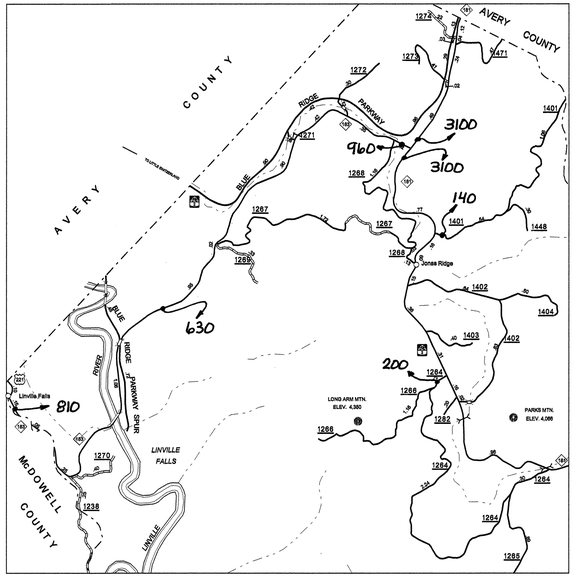

Jonas Ridge

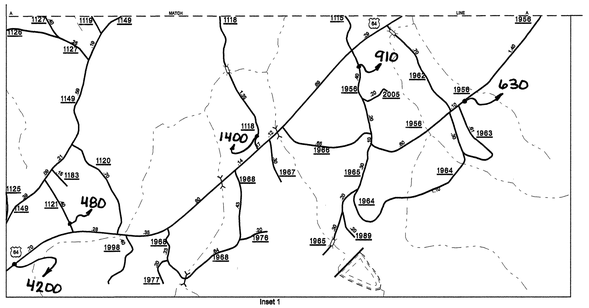

Inset 1

ENLARGED MUNICIPAL AND SUBURBAN AREAS

2007 AADT

ANNUAL AVERAGE DAILY TRAFFIC

BURKE COUNTY

NORTH CAROLINA

GENERATED BY THE

TRAFFIC SURVEY GROUP

TRANSPORTATION PLANNING BRANCH

PREPARED BY THE

NORTH CAROLINA DEPARTMENT OF TRANSPORTATION

INFORMATION TECHNOLOGY - IMG UNIT

IN COOPERATION WITH THE

U.S.DEPARTMENT OF TRANSPORTATION

FEDERAL HIGHWAY ADMINISTRATION

034

SCALE

1 0 1 MILE

POLYCONIC PROJECTION

SHEET 3 OF 3

Disclaimer: The IMG Unit's goal is to provide the most accurate information as possible, the magnitude of the data prevents any guarantee of accuracy or completeness. If you find any information that is incorrect, please send your request to the IMG Unit.

COPIES OF THIS MAP ARE AVAILABLE TO THE PUBLIC AT A NOMINAL COST. ADDRESS:

N.C. DEPARTMENT OF TRANSPORTATION
INFORMATION MAPPING, AND GRAPHICS UNIT
3401 CARL SANDBURG CT.
RALEIGH, N.C. 27610

SUP 2

BURKE

REVISED
03/29/06 MRG
01/10/07 MRG
2/14/07MRG
3/30/07 MRG
4/17/07 MRG
6/20/07 MG
8/3/07 MG
9/16/07 MG
11/6/07 MG

Traffic Survey Group, 1547 Mail Service Center, Raleigh, N.C. 27699-1547 DIVISION 13 DISTRICT 1 BURKE COUNTY NORTH CAROLINA 023