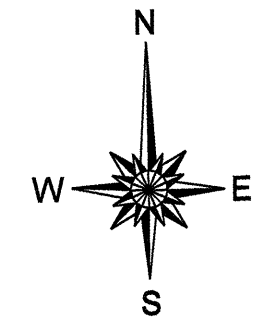
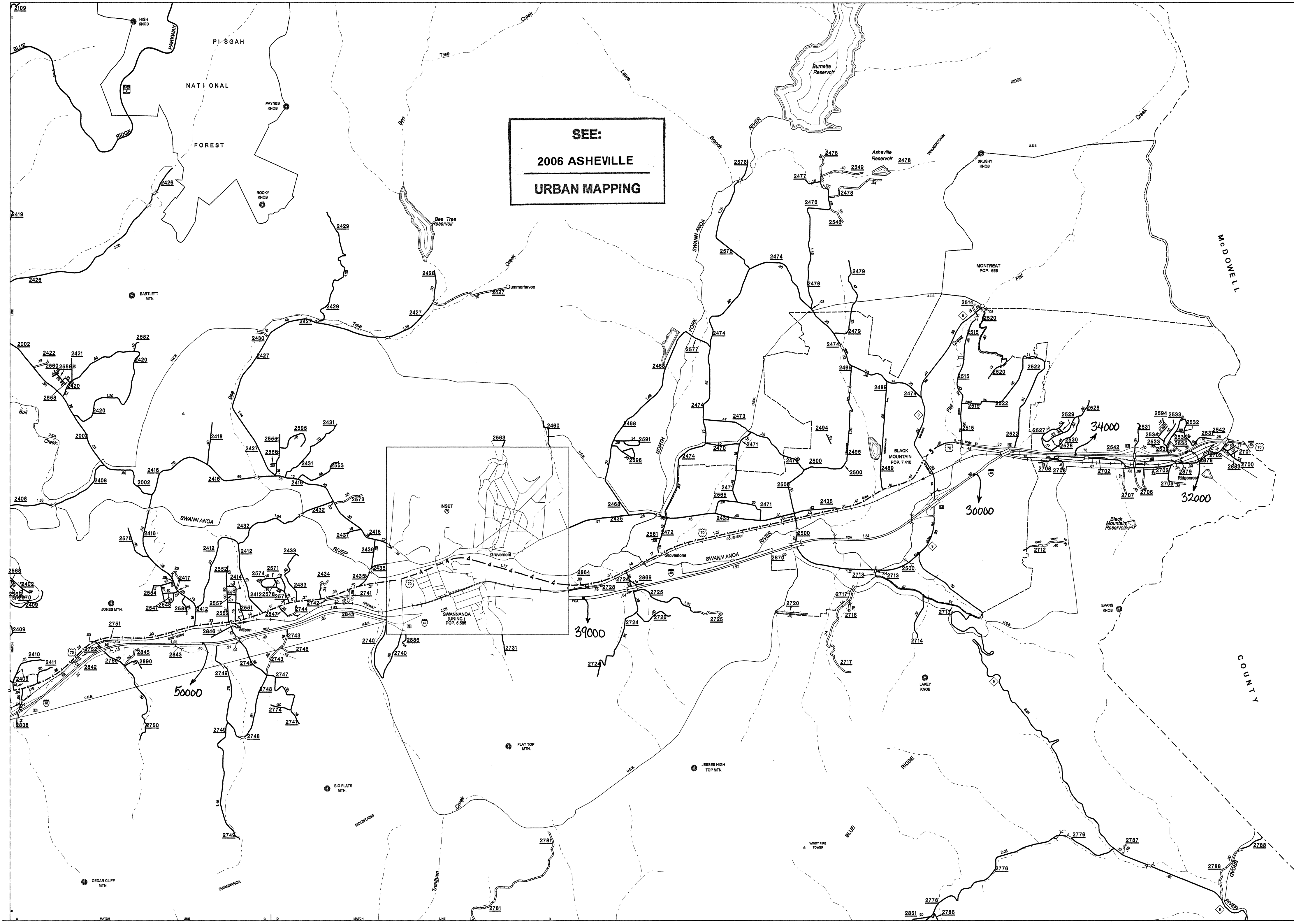


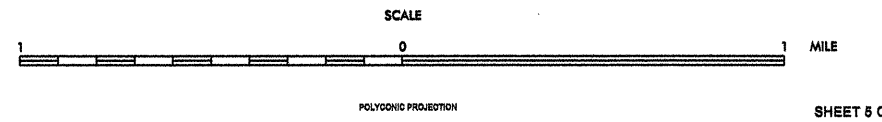
Disclaimer: The IMG Units goal is to provide the most accurate information as possible, the magnitude of the data prevents any guarantee of accuracy or completeness. If you find any information that is incorrect, please send your request to the IMG Unit.



**SEE:
2006 ASHEVILLE
URBAN MAPPING**



ENLARGED MUNICIPAL AND SUBURBAN AREAS
2007 AADT
 ANNUAL AVERAGE DAILY TRAFFIC
BUNCOMBE COUNTY
 NORTH CAROLINA
 GENERATED BY THE
TRAFFIC SURVEY GROUP
 TRANSPORTATION PLANNING BRANCH
 PREPARED BY THE
 NORTH CAROLINA DEPARTMENT OF TRANSPORTATION
 INFORMATION TECHNOLOGY - IMG UNIT
 IN COOPERATION WITH THE
 U.S. DEPARTMENT OF TRANSPORTATION
 FEDERAL HIGHWAY ADMINISTRATION



030

BUNCOMBE COUNTY
 SHEET 4
 COPIES OF THIS MAP ARE AVAILABLE
 AT THE FOLLOWING ADDRESS:
 N.C. DEPARTMENT OF TRANSPORTATION
 INFORMATION TECHNOLOGY UNIT
 1500 EAST 7TH STREET, SUITE 200
 RALEIGH, N.C. 27601

REVISION	DATE	DESCRIPTION
1	12/10/07	FINAL
2	12/17/07	REVISED
3	12/17/07	REVISED
4	12/17/07	REVISED
5	12/17/07	REVISED
6	12/17/07	REVISED
7	12/17/07	REVISED
8	12/17/07	REVISED
9	12/17/07	REVISED
10	12/17/07	REVISED
11	12/17/07	REVISED
12	12/17/07	REVISED
13	12/17/07	REVISED
14	12/17/07	REVISED
15	12/17/07	REVISED
16	12/17/07	REVISED
17	12/17/07	REVISED
18	12/17/07	REVISED
19	12/17/07	REVISED
20	12/17/07	REVISED