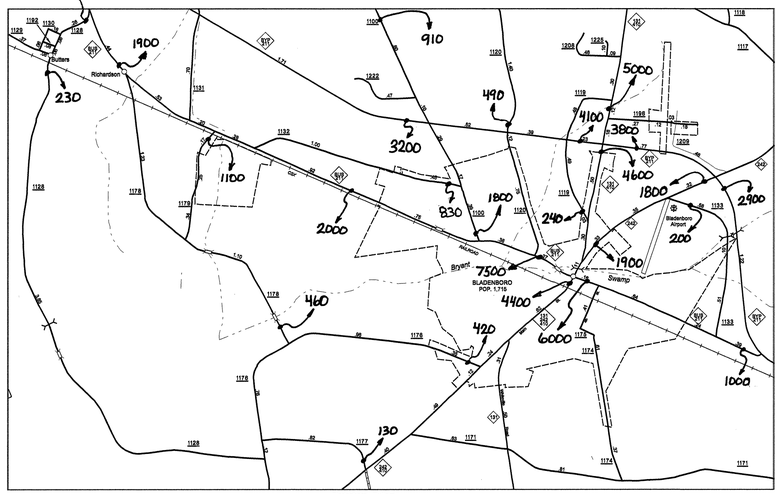

Bladenboro - Butters

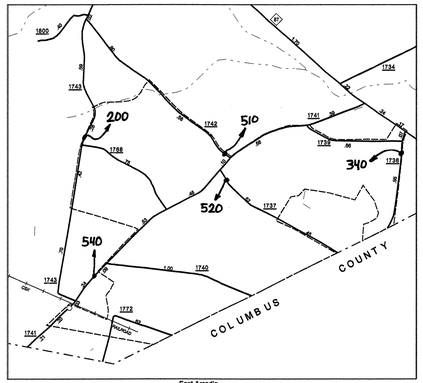

East Arcadia
Pop. 531

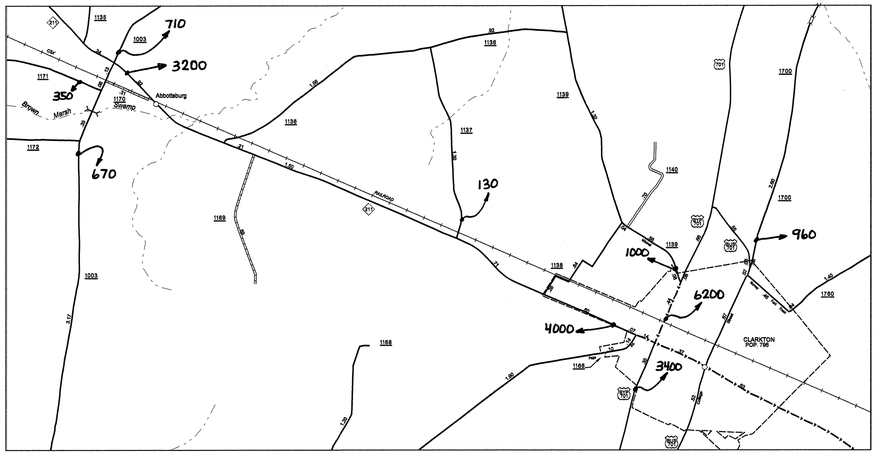

Clarkton - Abbottsburg

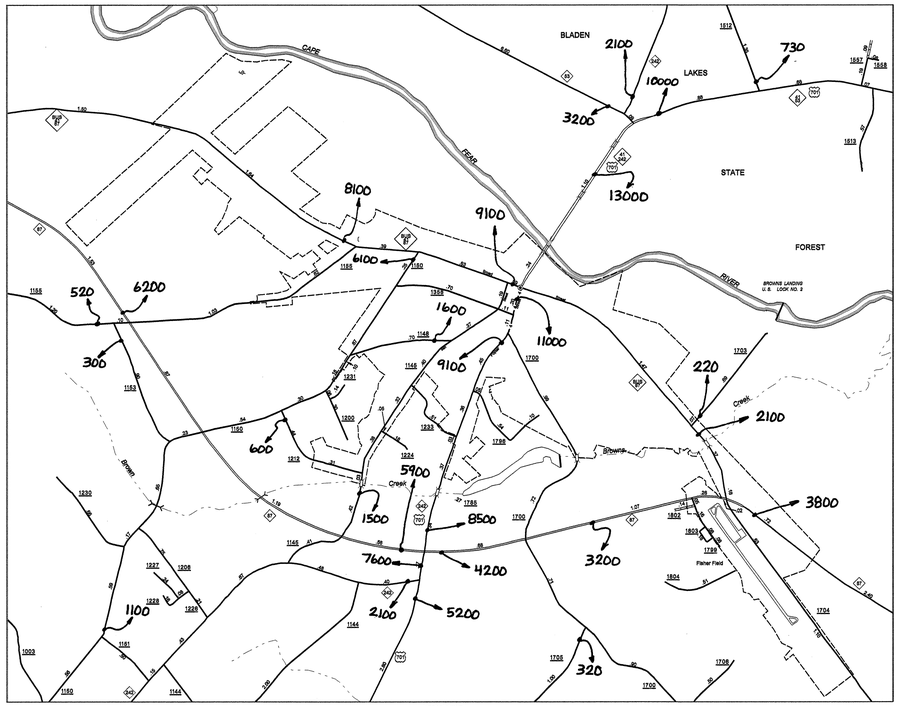

Elizabethtown
Pop. 3,700

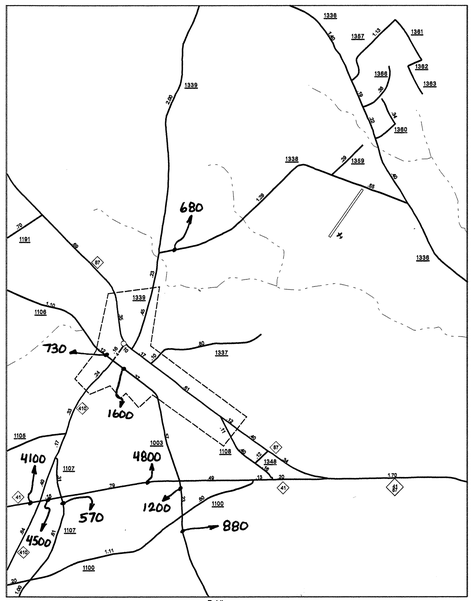

Dublin
Pop. 262

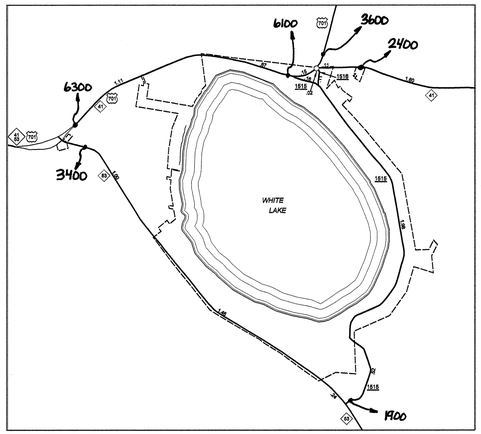

White Lake
Pop. 580

ENLARGED MUNICIPAL AND SUBURBAN AREAS

2007 AADT

ANNUAL AVERAGE DAILY TRAFFIC

BLADEN COUNTY

NORTH CAROLINA

GENERATED BY THE

TRAFFIC SURVEY GROUP

TRANSPORTATION PLANNING BRANCH

PREPARED BY THE

NORTH CAROLINA DEPARTMENT OF TRANSPORTATION

INFORMATION TECHNOLOGY - IMG UNIT

IN COOPERATION WITH THE

U.S. DEPARTMENT OF TRANSPORTATION

FEDERAL HIGHWAY ADMINISTRATION

1 0 1 MILE

10,000 FOOT GRID BASED ON NORTH CAROLINA PLANE COORDINATE SYSTEM

POLYCONIC PROJECTION

018

SHEET 2 OF 2

Disclaimer: The GIS Unit's goal is to provide the most accurate information as possible, the magnitude of the data prevents any guarantee of accuracy or completeness. If you find any information that is incorrect, please send your request to the GIS Unit.

COPIES OF THIS MAP ARE AVAILABLE TO THE PUBLIC AT A NOMINAL COST.
ADDRESS:
N.C. DEPARTMENT OF TRANSPORTATION
INFORMATION TECHNOLOGY - IMG UNIT
3401 CARL SANDERS ST.
RALEIGH, N.C. 27610

BLADEN	SUP 1
REVISED	
12/20/05	RLN
6/20/03	MAD
1/23/06	JMB
6/15/06	JMB
8/10/06	JMB
10/24/06	JMB
3/8/07	JMB
6/11/07	JMB
11/19/07	JMB
1/8/08	JMB

Traffic Survey Group, 1547 Mail Service Center, Raleigh, N.C. 27699-1547

DIVISION 8 DISTRICT 1 BLADEN COUNTY NORTH CAROLINA 017