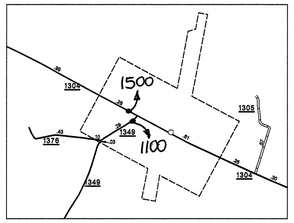

Askewville
pop. 177

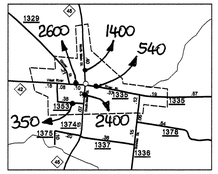

Colerain
pop. 222

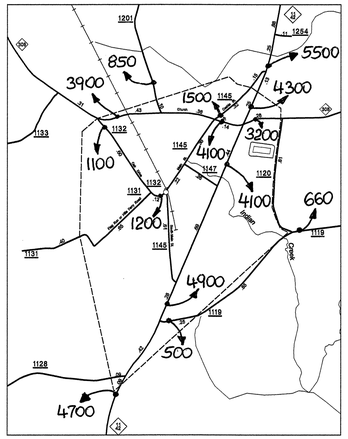

Lewiston Woodville
pop. 608

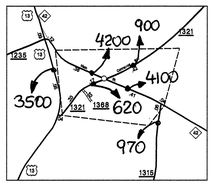

Powellsville
pop. 289

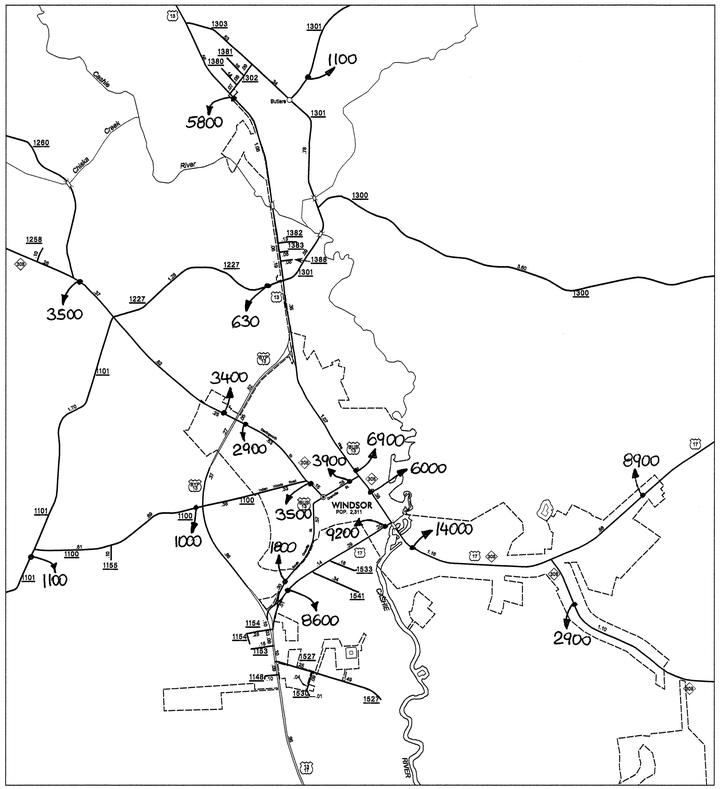

Windsor

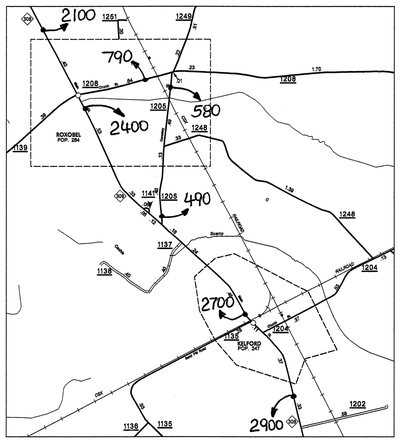

Roxobel

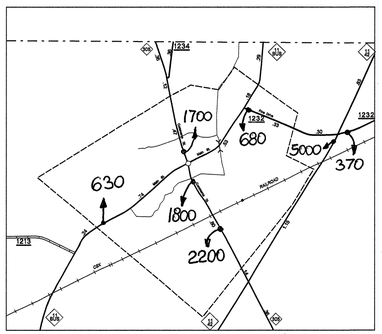

Aulander
pop. 870

ENLARGED MUNICIPAL AND SUBURBAN AREAS

2007 AADT

ANNUAL AVERAGE DAILY TRAFFIC

BERTIE COUNTY

NORTH CAROLINA

GENERATED BY THE

TRAFFIC SURVEY GROUP

TRANSPORTATION PLANNING BRANCH

PREPARED BY THE

NORTH CAROLINA DEPARTMENT OF TRANSPORTATION

INFORMATION TECHNOLOGY - IMG UNIT

IN COOPERATION WITH THE

U.S.DEPARTMENT OF TRANSPORTATION

FEDERAL HIGHWAY ADMINISTRATION

SCALE

1 0 1 MILE

10,000 FOOT GRID BASED ON NORTH CAROLINA PLANE COORDINATE SYSTEM

POLYCONIC PROJECTION

016

SHEET 2 OF 2

Disclaimer: The GIS Unit's goal is to provide the most accurate information as possible, the magnitude of the data prevents any guarantee of accuracy or completeness. If you find any information that is incorrect, please send your request to the GIS Unit.

COPIES OF THIS MAP ARE AVAILABLE TO THE PUBLIC AT A NOMINAL COST.

ADDRESS:

N.C. DEPARTMENT OF TRANSPORTATION
INFORMATION TECHNOLOGY UNIT
3401 CARL GARDNER CT.
RALEIGH, N.C. 27610

BERTIE	SUP 1	REVISED
		1/8/03 MBG
		9/2/03 MBG
		11/8/03 MBG
		2/27/03 MBG
		3/17/03 MBG
		10/29/03 MBG
		4/8/04 MBG
		5/24/04 MBG
		1/28/04 MBG
		9/28/06 BCG
		10/31/06 ELG