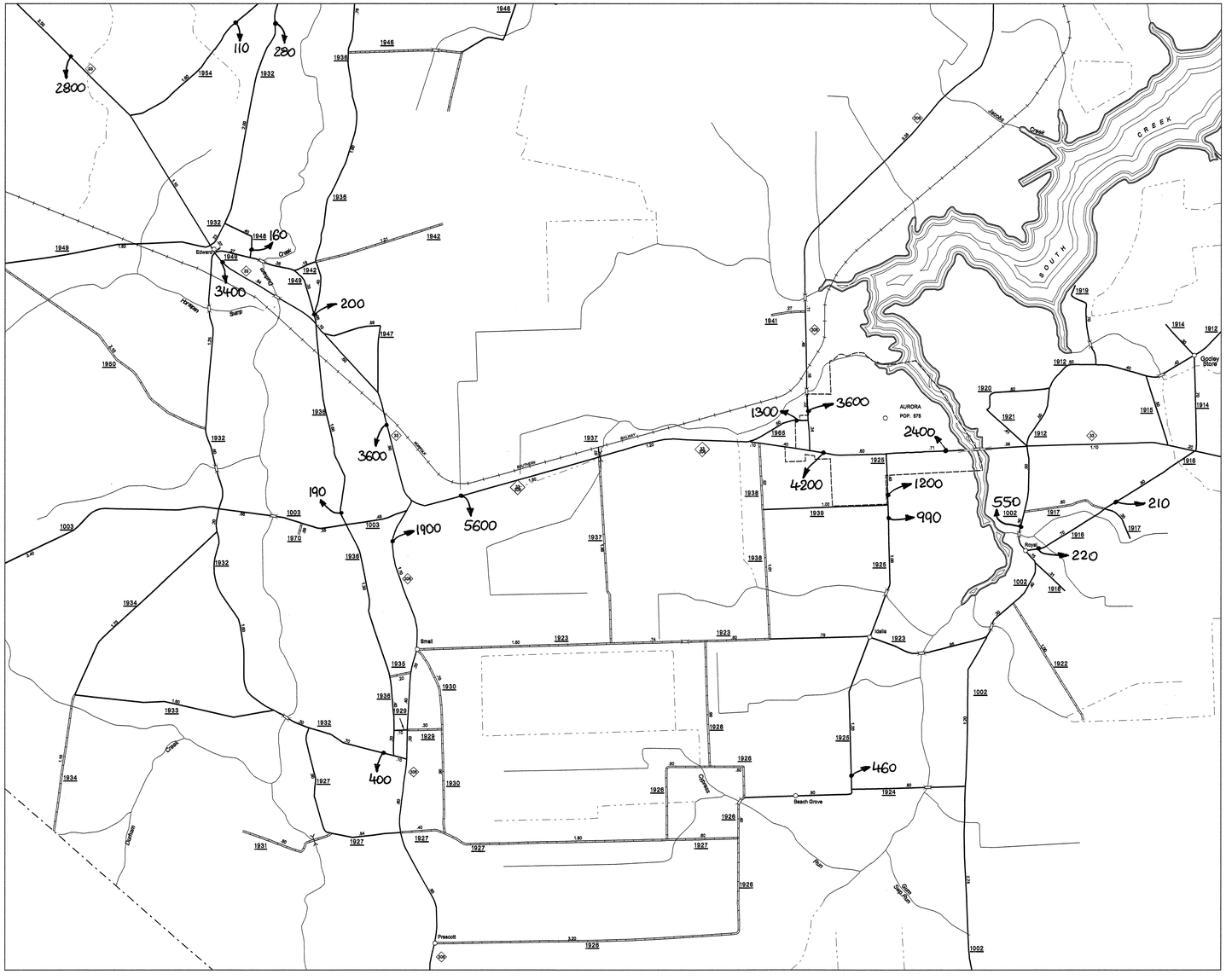


Aurora and vicinity

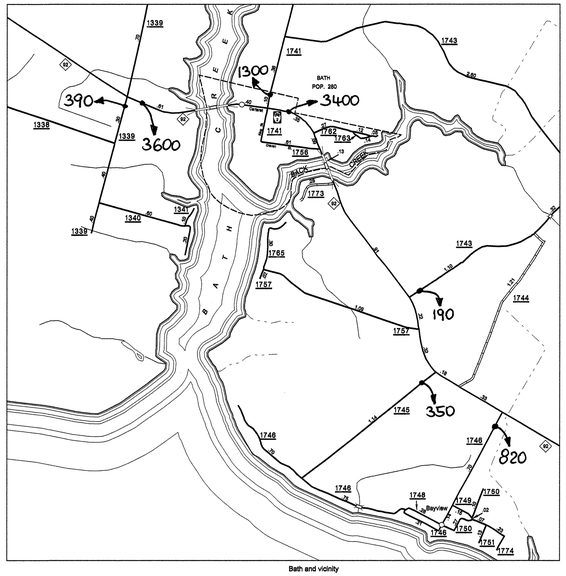


Bath and vicinity

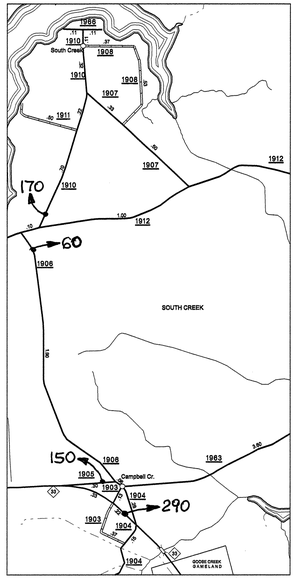


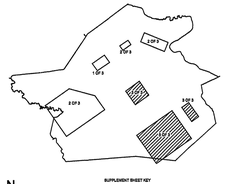

SUPPLEMENT SHEET KEY

N
W E
S

ENLARGED MUNICIPAL AND SUBURBAN AREAS

# 2007 AADT

ANNUAL AVERAGE DAILY TRAFFIC

# BEAUFORT COUNTY

NORTH CAROLINA

GENERATED BY THE

## TRAFFIC SURVEY GROUP

TRANSPORTATION PLANNING BRANCH

PREPARED BY THE

NORTH CAROLINA DEPARTMENT OF TRANSPORTATION

INFORMATION TECHNOLOGY - IMG UNIT

IN COOPERATION WITH THE

U.S.DEPARTMENT OF TRANSPORTATION

FEDERAL HIGHWAY ADMINISTRATION

SCALE 1 0 1 MILE

014

10,000 FOOT GRID BASED ON NORTH CAROLINA PLANE COORDINATE SYSTEM

POLYCONIC PROJECTION

SHEET 3 OF 3

**Disclaimer:** The IMG Unit's goal is to provide the most accurate information as possible, the magnitude of the data prevents any guarantee of accuracy or completeness. If you find any information that is incorrect, please send your request to the IMG Unit.

COPIES OF THIS MAP ARE AVAILABLE FOR PURCHASE AT A NOMINAL COST.
ADDRESS:
N.C. DEPARTMENT OF TRANSPORTATION
INFORMATION TECHNOLOGY GROUP
3401 CARL GARNER DR.
RALEIGH, N.C. 27610

| REVISED |
|---|
| 3/30/07 MRG |
| 6/23/07 MG |
| 8/8/07 MG |
| 11/16/07 MG |

BEAUFORT SUP 2